
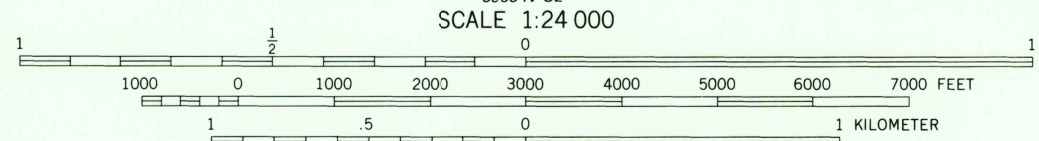
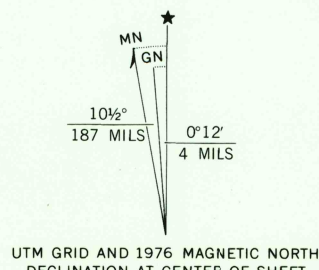


UNITED STATES
DEPARTMENT OF THE INTERIOR
GEOLOGICAL SURVEY

SAYLORSBURG QUADRANGLE
PENNSYLVANIA
7.5 MINUTE SERIES ORTHOPHOTOQUAD



Produced and published by the Geological Survey
in cooperation with the Soil Conservation Service
Orthophotograph prepared from 1:80,000-scale
aerial photograph taken November 2, 1976
Projection: Pennsylvania coordinate system,
north zone (Lambert conformal conic)
10,000-foot grid ticks based on Pennsylvania coordinate
system, north and south zones.
1000-meter Universal Transverse Mercator grid,
zone 18. 1927 North American datum
Photomage rectified by optical scanning
which may produce double or mismatched images;
use the mean of image positions for map point



PRINCIPAL NUMBERED HIGHWAYS
Interstate Route U. S. Route State Route

This quadrangle area also covered by
1:24,000-scale topographic map

USGS
Historical File
Topographic Division

SAYLORSBURG, PA.
N4052.5-W7515/7.5

1976

AMS 5965 IV NE-SERIES V031

THIS MAP COMPLIES WITH NATIONAL MAP ACCURACY STANDARDS
FOR SALE BY U. S. GEOLOGICAL SURVEY, RESTON, VIRGINIA 22092

MAY 23 1978