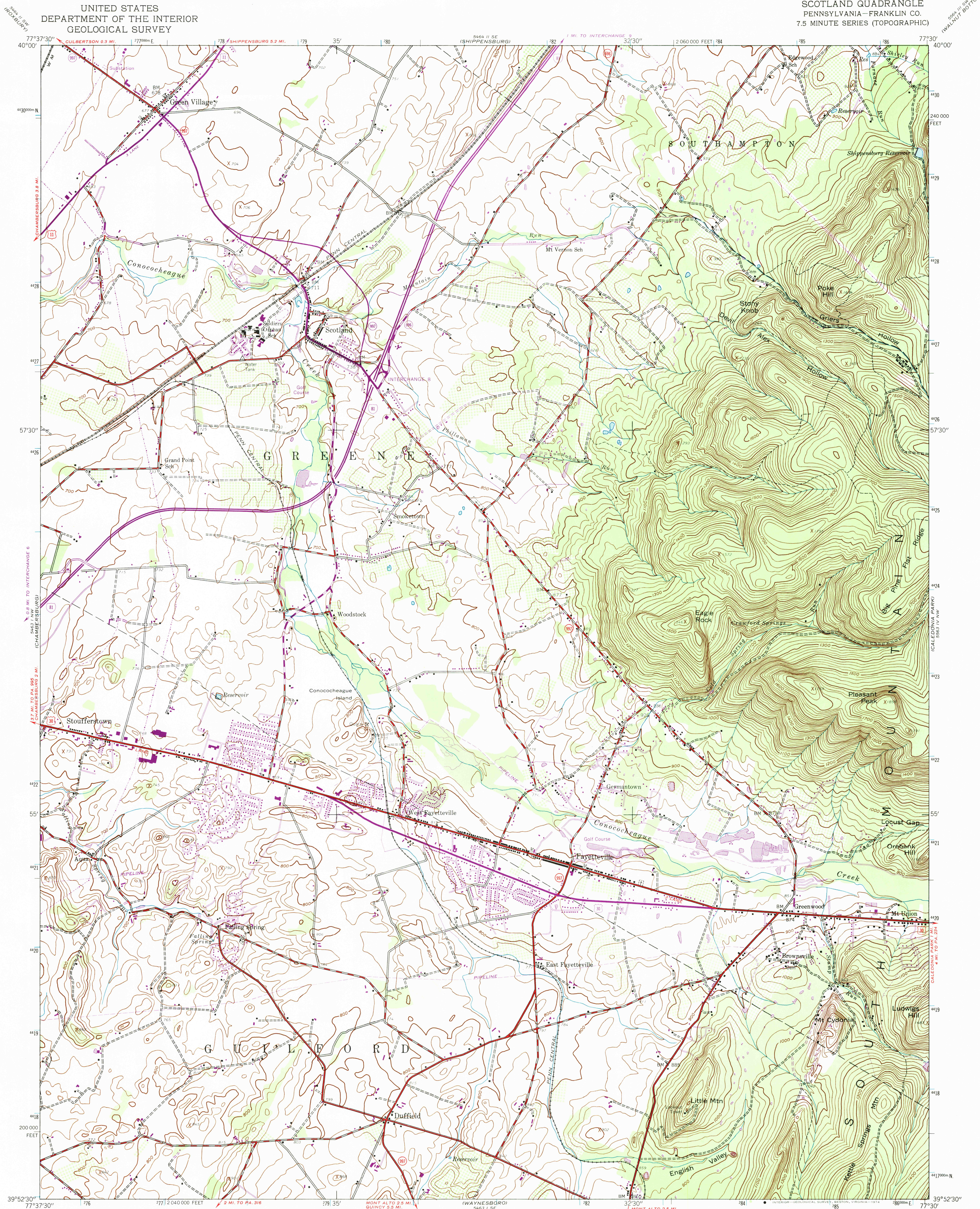


UNITED STATES  
DEPARTMENT OF THE INTERIOR  
GEOLOGICAL SURVEY


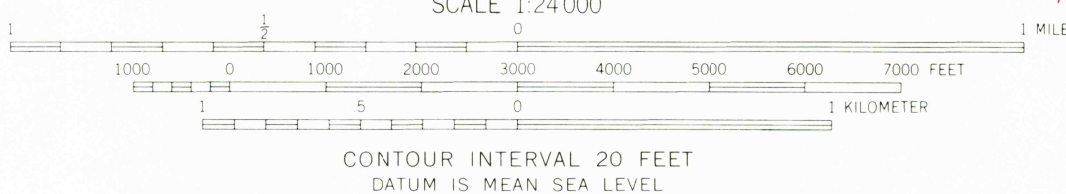
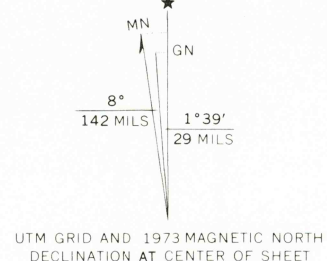
SCOTLAND QUADRANGLE  
PENNSYLVANIA—FRANKLIN CO.  
7.5 MINUTE SERIES (TOPOGRAPHIC)



Mapped by the Army Map Service  
Published for civil use by the Geological Survey  
Control by USGS, USC&GS, and USFS

Topography from aerial photographs by photogrammetric methods  
Aerial photographs taken 1943. Field check 1944  
Polyconic projection. 1927 North American datum  
10,000-foot grid based on Pennsylvania coordinate system, south zone  
1000-meter Universal Transverse Mercator grid ticks,  
zone 18, shown in blue

Revisions shown in purple. Compiled by the Geological Survey in  
cooperation with State of Pennsylvania agencies, from aerial  
photographs taken 1968 and 1973. This information is unchecked



ROAD CLASSIFICATION  
Heavy-duty ——— Light-duty ———  
Medium-duty ——— Unimproved dirt ———  
Interstate Route U. S. Route State Route

SCOTLAND, PA.

N3952.5—W7730/7.5

1944

USGS  
HISTORICAL FILE  
TOPOGRAPHIC DIVISION

PHOTOREVISED 1968 AND 1973  
AMS 5463 1 NE—SERIES V831

AUG 26 1974

3075

THIS MAP COMPLIES WITH NATIONAL MAP ACCURACY STANDARDS  
FOR SALE BY U.S. GEOLOGICAL SURVEY, RESTON, VIRGINIA 22092  
A FOLDER DESCRIBING TOPOGRAPHIC MAPS AND SYMBOLS IS AVAILABLE ON REQUEST