

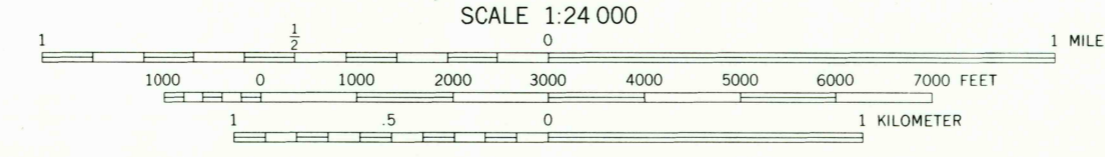
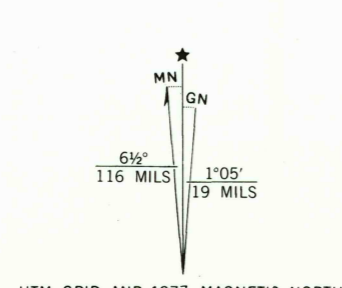


79° 22' 30" 4390000 E 440 441 20' 443 444 445 17' 30" 446 447 448 1580000 FEET 79° 15' 40° 07' 30"

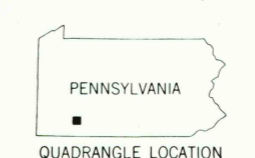


40° 00' 79° 22' 30" 439 1550000 FEET 441 442 20' 443 444 445 17' 30" 446 447 448 1580000 FEET 79° 15' 40° 00'

Produced and published by the Geological Survey in cooperation with the Soil Conservation Service  
Orthophoto prepared from 1:80,000-scale aerial photograph taken April 11, 1977  
Projection and 10,000-foot grid ticks: Pennsylvania coordinate system, south zone (Lambert conformal conic) 1000-meter Universal Transverse Mercator grid, zone 17. 1927 North American datum  
Photoimagery rectified by automatic correlation



PRINCIPAL NUMBERED HIGHWAYS  
○ Interstate Route ○ U. S. Route ○ State Route



USGS  
Historical File  
Topographic Division

This quadrangle area also covered by 1:24,000-scale topographic map  
SEVEN SPRINGS, PA.  
N4000-W7915/7.5  
1977

FEB 25 1980

THIS MAP COMPLIES WITH NATIONAL MAP ACCURACY STANDARDS  
FOR SALE BY U. S. GEOLOGICAL SURVEY, RESTON, VIRGINIA 22092

AMS 5164 III SE-SERIES V031