

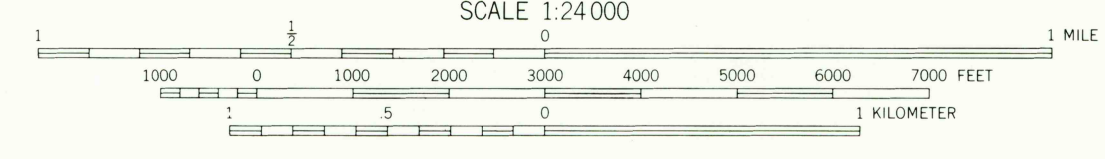
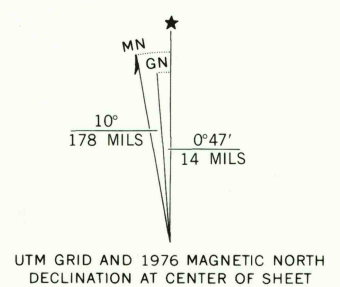


Produced and published by the Geological Survey
in cooperation with the Soil Conservation Service

Orthophoto prepared from 1:80,000-scale
aerial photograph taken October 12, 1976


Projection and 10,000-foot grid ticks: Pennsylvania
coordinate system, south zone (Lambert conformal conic)
1000-meter Universal Transverse Mercator grid,
zone 18. 1927 North American datum

Photomicroscopy rectified by optical scanning
which may produce double or mismatched images;
use the mean of image positions for map point



THIS MAP COMPLIES WITH NATIONAL MAP ACCURACY STANDARDS
FOR SALE BY U.S. GEOLOGICAL SURVEY, RESTON, VIRGINIA 22092

PRINCIPAL NUMBERED HIGHWAYS
Interstate Route U. S. Route State Route



USGS
Historical File
Topographic Division

JUN 28 1979

This quadrangle area also covered by
1:24,000-scale topographic map

SHENANDOAH, PA.
N4045-W7607.5/7.5
1976

AMS 5765 1 SW-SERIES V031

1000