
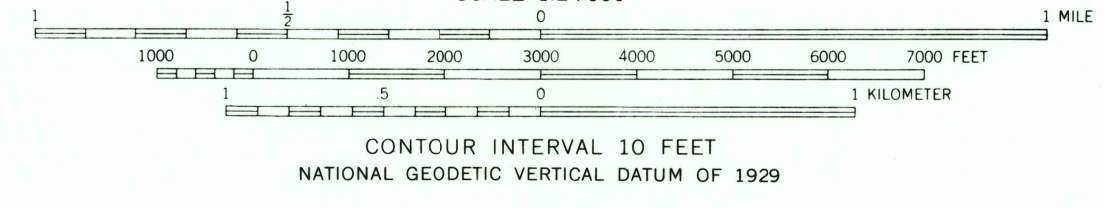
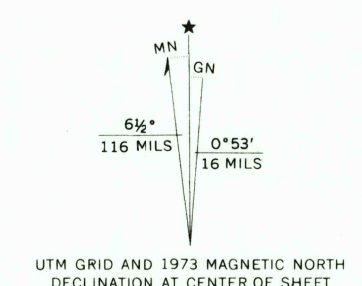


Mapped, edited, and published by the Geological Survey  
 Control by USGS, and USC&GS  
 Topography by photogrammetric methods from aerial photographs taken 1966. Field checked 1968  
 Polyconic projection. 1927 North American datum  
 10,000-foot grid based on Pennsylvania coordinate system, north zone  
 1000-meter Universal Transverse Mercator grid ticks, zone 17, shown in blue  
 Fine red dashed lines indicate selected fence and field lines where generally visible on aerial photographs. This information is unchecked  
 Revisions shown in purple compiled in cooperation with State of Pennsylvania agencies from aerial photographs taken 1973. This information not field checked  
 Map photoinspected 1977  
 No major culture or drainage changes observed



ROAD CLASSIFICATION  
 Secondary highway, all weather, Light-duty road, all weather, hard surface  
 Unimproved road, fair or dry weather  
 State Route

SPARTANSBURG, PA.  
 N4145-W7937.5/7.5  
 PHOTOINSPECTED 1977  
 1968  
 PHOTOREVISED 1973  
 AMS 5067 1 SW-SERIES Y831

USGS AND HISTORICAL PHOTO ARCHIVES  
 APR 17 1996  
 REC'D FILE COPY

