
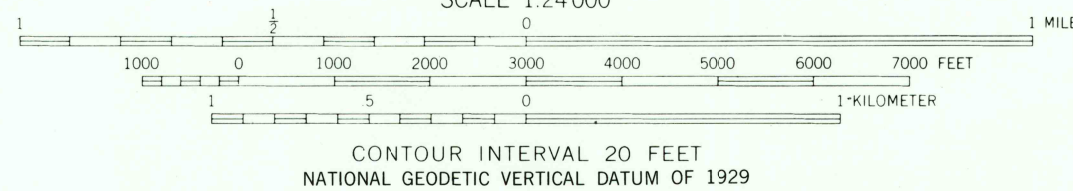
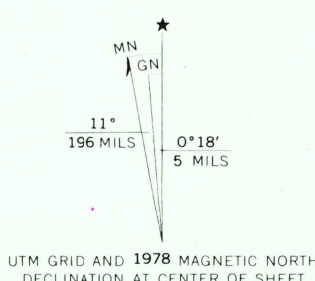


Mapped, edited, and published by the Geological Survey  
Control by USGS and USC&GS  
Topography by photogrammetric methods from aerial  
photographs taken 1966. Field checked 1968  
Polyconic projection. 1927 North American datum  
10,000-foot grid based on Pennsylvania coordinate system, north zone  
1000-meter Universal Transverse Mercator grid ticks,  
zone 18, shown in blue  
Fine red dashed lines indicate selected fence and field lines where  
generally visible on aerial photographs. This information is unchecked  
Revisions shown in purple compiled in cooperation with State of  
Pennsylvania agencies from aerial photographs taken 1976  
This information not field checked. Map edited 1978



ROAD CLASSIFICATION  
Light duty road, all weather, improved surface  
Unimproved road, fair or dry weather

USGS  
Historical File  
Topographic Division

STARRUCCA, PA. - N. Y.  
N4152.5-W7522.5/7.5

1968  
PHOTOREVISED 1978  
AMS 5967 IV NW-SERIES V831

AUG 30 1978

3620