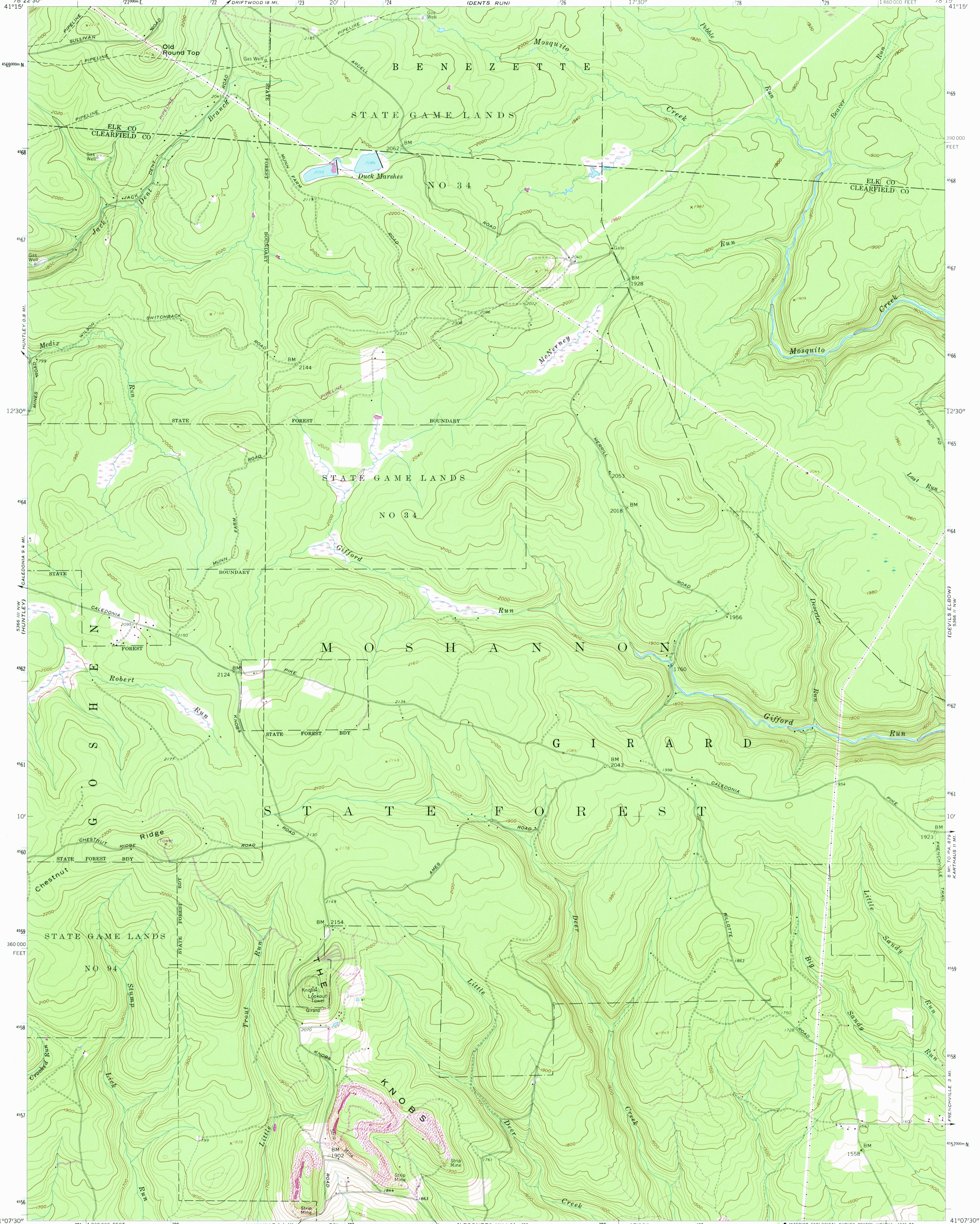


5366 III SW  
(WEEVILLE)

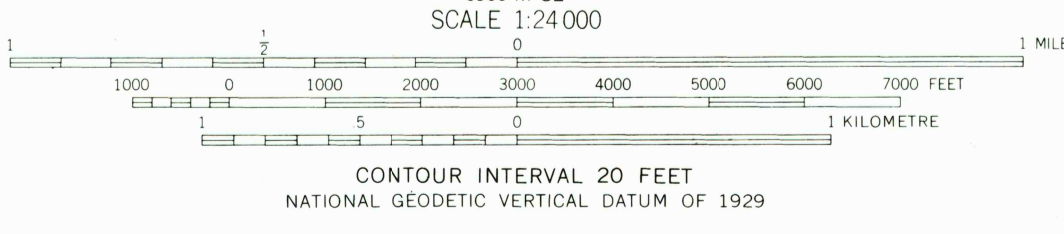
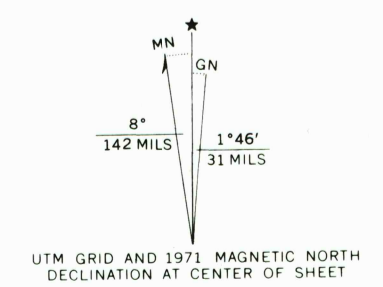
UNITED STATES  
DEPARTMENT OF THE INTERIOR  
GEOLOGICAL SURVEY

THE KNOBS QUADRANGLE  
PENNSYLVANIA  
7.5 MINUTE SERIES (TOPOGRAPHIC)

5366 III SE  
(LEONTS RUN)



Mapped, edited, and published by the Geological Survey  
Control by USGS and USC&GS  
Topography from aerial photographs by photogrammetric methods  
Aerial photographs taken 1958. Field check 1959  
Polyconic projection. 1927 North American datum  
10,000-foot grid based on Pennsylvania coordinate system,  
north zone  
1000-metre Universal Transverse Mercator grid ticks,  
zone 17, shown in blue  
Revisions shown in purple compiled in cooperation with  
State of Pennsylvania agencies from aerial photographs  
taken 1971. This information not field checked



ROAD CLASSIFICATION  
Light-duty ————— Unimproved dirt - - - - -

THE KNOBS, PA.  
N 4107.5—W 7815/7.5  
1959  
PHOTOREVISED 1971  
AMS 5366 III NE—SERIES V831

THIS MAP COMPLIES WITH NATIONAL MAP ACCURACY STANDARDS  
FOR SALE BY U. S. GEOLOGICAL SURVEY, RESTON, VIRGINIA 22092  
A FOLDER DESCRIBING TOPOGRAPHIC MAPS AND SYMBOLS IS AVAILABLE ON REQUEST

RETURN TO:  
USGS MED HISTORICAL MAP ARCHIVES