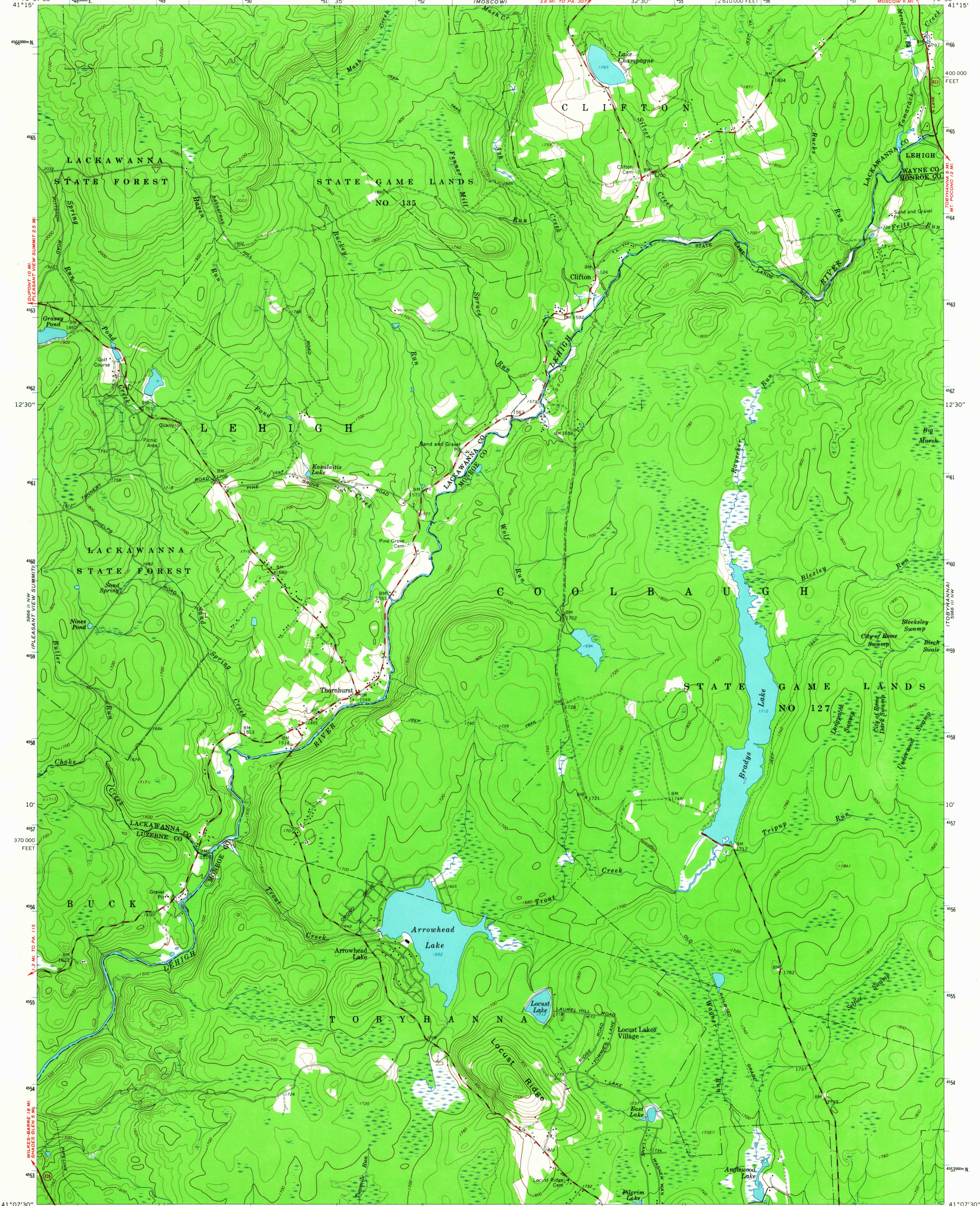
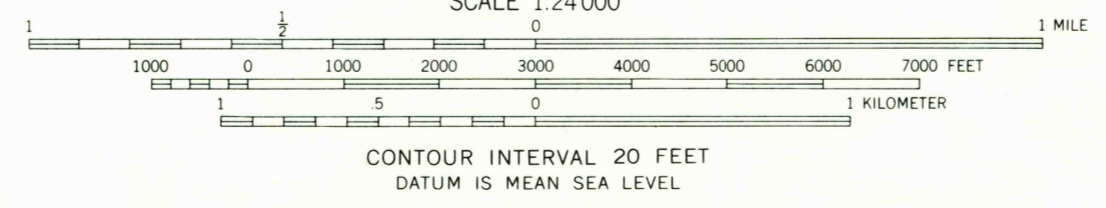
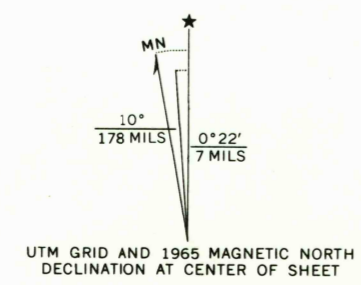


75° 37' 30" 4490000 E 450 451 35' 452 5866 1 SE (MOSCOW) 3.8 MI. TO PA. 307 32° 30' 455 2 610 000 FEET 456 457 5866 1 SE (MOSCOW) 3.8 MI. TO PA. 307 75° 30' 41° 15'



Mapped, edited, and published by the Geological Survey  
Control by USGS and USC&GS  
Topography by photogrammetric methods from aerial photographs taken 1963. Field checked 1965  
Polyconic projection. 1927 North American datum  
10,000-foot grid based on Pennsylvania coordinate system, north zone  
1000-meter Universal Transverse Mercator grid ticks, zone 18, shown in blue  
Fine red dashed lines indicate selected fence and field lines where generally visible on aerial photographs. This information is unchecked



USGS HISTORICAL FILE TOPOGRAPHIC DIVISION

ROAD CLASSIFICATION

- Heavy-duty (solid red line)
- Light-duty (dashed red line)
- Medium-duty (dotted red line)
- Unimproved dirt (dashed black line)

U.S. Route (red circle with number)  
State Route (black circle with number)

THIS MAP COMPLIES WITH NATIONAL MAP ACCURACY STANDARDS  
FOR SALE BY U.S. GEOLOGICAL SURVEY, WASHINGTON, D. C. 20242  
A FOLDER DESCRIBING TOPOGRAPHIC MAPS AND SYMBOLS IS AVAILABLE ON REQUEST

U.S.G.S. THORNHURST, PA.  
NE/4 STODDARTSVILLE 15' QUADRANGLE  
N4107.5—W7530/7.5  
1965  
TOPOGRAPHIC DIVISION  
MS 5866 11 NE—SERIES V831

365  
APR 25 1967