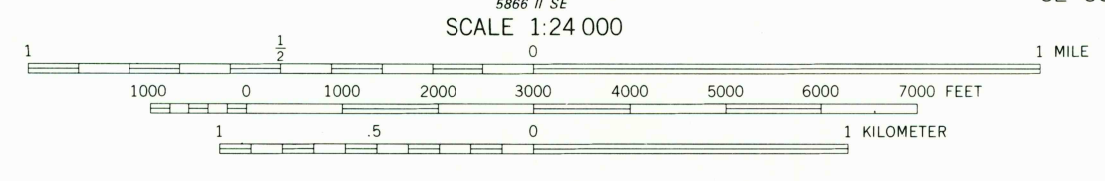
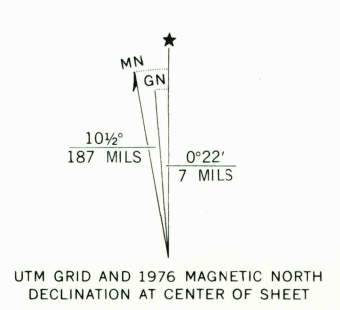





Produced and published by the Geological Survey in cooperation with the Soil Conservation Service
 Orthophotograph prepared from 1:80,000-scale aerial photograph taken October 29, 1976
 Projection and 10,000-foot grid ticks: Pennsylvania coordinate system, north zone (Lambert conformal conic) 1000-meter Universal Transverse Mercator grid, zone 18. 1927 North American datum
 Photoimagery rectified by optical scanning which may produce double or mismatched images; use the mean of image positions for map point



PRINCIPAL NUMBERED HIGHWAYS
 Interstate Route U. S. Route State Route



USGS
Historical File
Topographic Division

This quadrangle area also covered by 1:24,000-scale topographic map.

JUN 28 1979

THORNHURST, PA.
N4107.5-W7530/7.5

1976

AMS 5866 II NE -SERIES V031

THIS MAP COMPLIES WITH NATIONAL MAP ACCURACY STANDARDS FOR SALE BY U. S. GEOLOGICAL SURVEY, RESTON, VIRGINIA 22092

1000