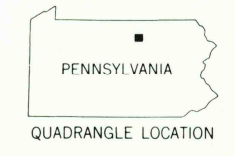
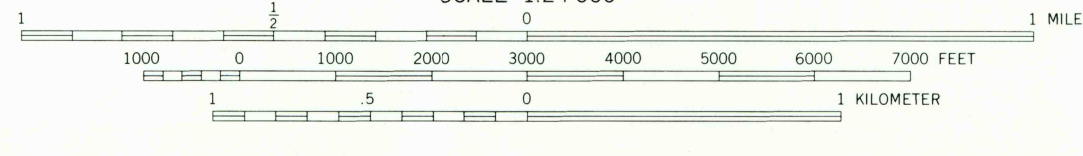
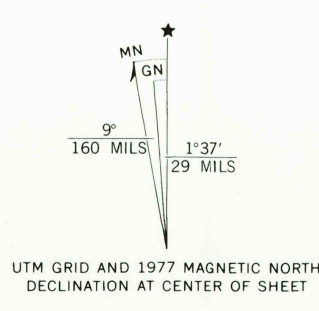




Produced and published by the Geological Survey
in cooperation with the Soil Conservation Service
Orthophotograph prepared from 1:80,000-scale
aerial photograph taken May 1, 1977
Projection and 10,000-foot grid ticks: Pennsylvania
coordinate system, north zone (Lambert conformal conic)
1000-meter Universal Transverse Mercator grid,
zone 18. 1927 North American datum
Photom imagery rectified by optical scanning
which may produce double or mismatched images;
use the mean of image positions for map point



PRINCIPAL NUMBERED HIGHWAYS
 Interstate Route U.S. Route State Route
 This quadrangle area also covered by
 1:24,000-scale topographic map

USGS
Historical File
Topographic Division

SEP 27 1979

TIADAGHTON, PA. 1000
 N4137.5-W7722.5/7.5

1977
 DMA 5567 III NW-SERIES V031