

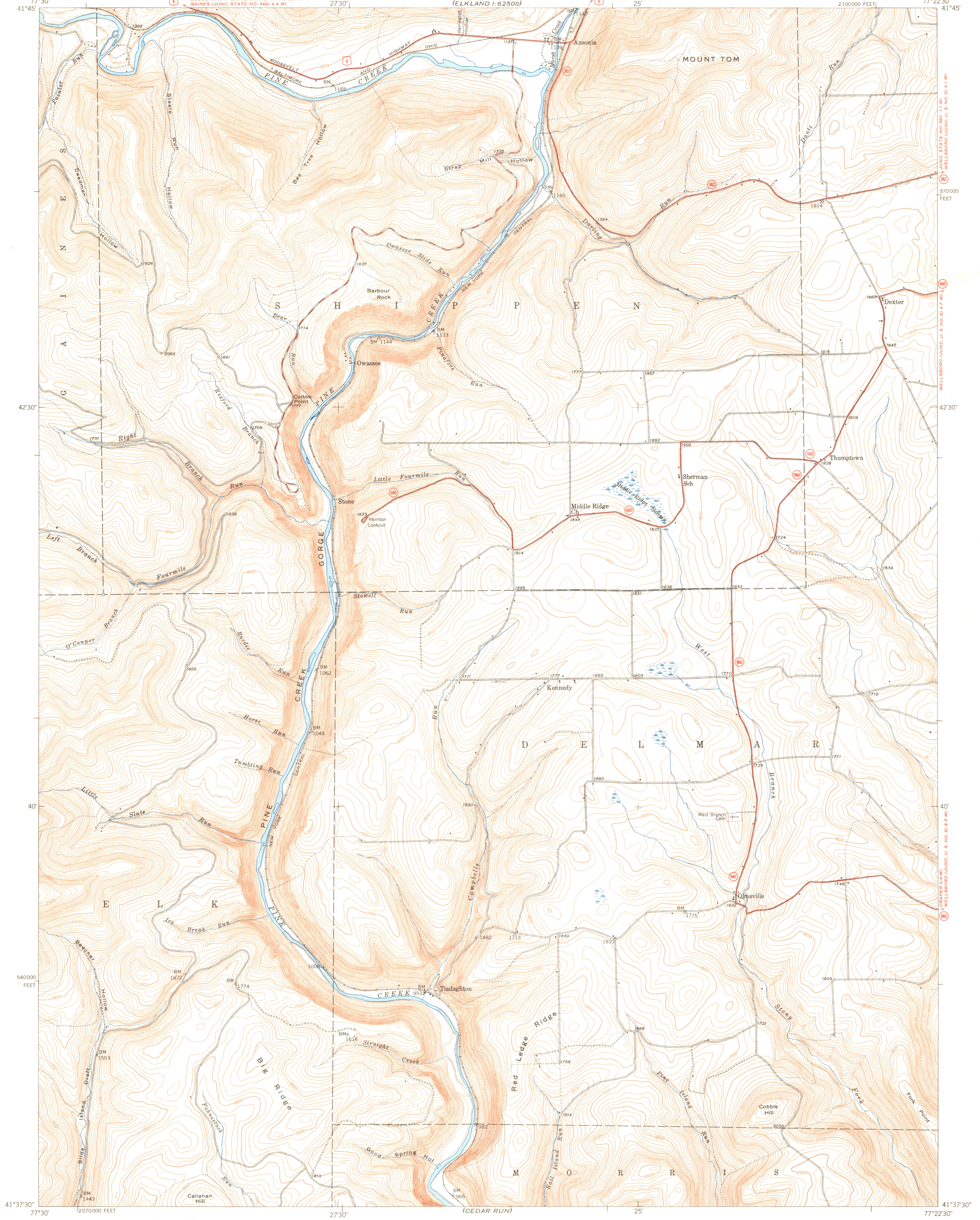
(GAINES)
1:62500

UNITED STATES
DEPARTMENT OF THE INTERIOR
GEOLOGICAL SURVEY


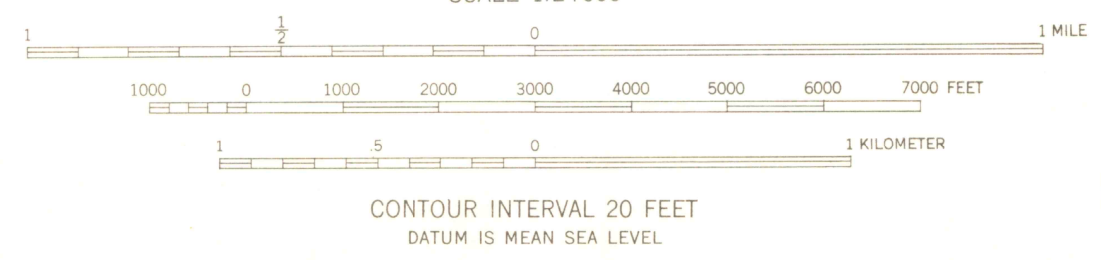

STATE OF PENNSYLVANIA
DEPARTMENT OF INTERNAL AFFAIRS
WILLIAM S. LIVENGOOD, JR., SECRETARY
TOPOGRAPHIC AND GEOLOGIC SURVEY
STANLEY HOLMAN CATHCART, STATE GEOLOGIST

TIADAGHTON QUADRANGLE
PENNSYLVANIA—TIOGA CO.
7.5 MINUTE SERIES (TOPOGRAPHIC)

(ELKLAND)
1:62500



Mapped, edited, and published by the Geological Survey
Control by USGS and USC & GS
Topography from aerial photographs by multiplex methods
Aerial photographs taken 1944. Field check, 1946
Polyconic projection. 1927 North American datum
10000-foot grid based on Pennsylvania coordinate system,
North zone



ROAD CLASSIFICATION

HARD-SURFACE ALL WEATHER ROADS	DRY WEATHER ROADS
Heavy-duty 4 LANE 16 LANE	Improved dirt
Medium-duty 4 LANE 16 LANE	Unimproved dirt
Loose-surface or narrow hard-surface	
U. S. Route	State Route

TIADAGHTON, PA.
N4137.5-W7722.5/7.5

PRINTED 1948

THIS MAP COMPLIES WITH NATIONAL MAP ACCURACY STANDARDS
FOR SALE BY U. S. GEOLOGICAL SURVEY, WASHINGTON 25, D. C.

