



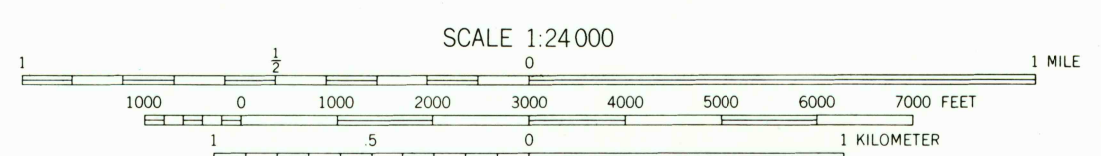
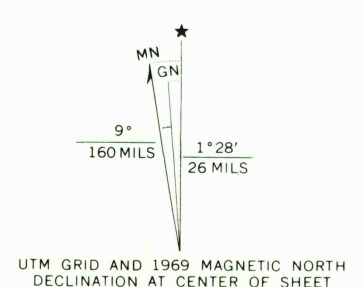
Mapped, edited, and published by the Geological Survey

Control by USGS and USC&GS  
Topography from aerial photographs by stereophotogrammetric methods. Aerial photographs taken 1952. Field check 1954

Polyconic projection. 1927 North American datum  
10,000-foot grid based on Pennsylvania coordinate system, north zone

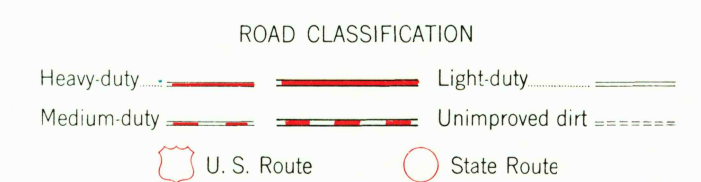
All wells shown are gas storage wells  
Unchecked elevations are shown in brown  
1000-meter Universal Transverse Mercator grid ticks, zone 18, shown in blue

Revisions shown in purple compiled in cooperation with State of Pennsylvania agencies from aerial photographs taken 1969. This information not field checked



CONTOUR INTERVAL 20 FEET  
DATUM IS MEAN SEA LEVEL

THIS MAP COMPLIES WITH NATIONAL MAP ACCURACY STANDARDS  
FOR SALE BY U. S. GEOLOGICAL SURVEY, WASHINGTON, D. C. 20242  
A FOLDER DESCRIBING TOPOGRAPHIC MAPS AND SYMBOLS IS AVAILABLE ON REQUEST



USGS  
HISTORICAL FILE  
TOPOGRAPHIC DIVISION

TIOGA, PA.—N. Y.  
NW/4 TIOGA 15' QUADRANGLE  
N 41°52.5'—W 77°07.5' 7.5

1954  
PHOTOREVISED 1969  
AMS 5567 I NW—SERIES V851

USGS  
HISTORICAL FILE  
TOPOGRAPHIC DIVISION

1995  
AUG 12 1971