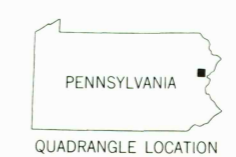
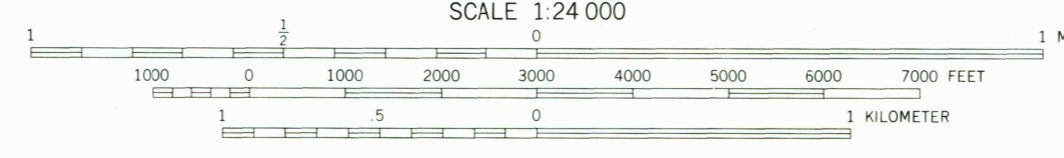
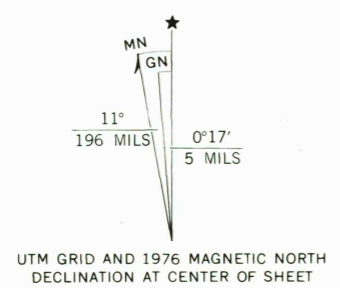


Produced and published by the Geological Survey
in cooperation with the Soil Conservation Service

Orthophoto prepared from 1:80,000-scale
aerial photograph taken November 2, 1976

Projection and 10,000-foot grid ticks based on Pennsylvania
coordinate system, north zone (Lambert conformal conic)
1000-meter Universal Transverse Mercator grid,
zone 18. 1927 North American datum

Photom imagery rectified by optical scanning
which may produce double or mismatched images;
use the mean of image positions for map point



PRINCIPAL NUMBERED HIGHWAYS
Interstate Route U. S. Route State Route

This quadrangle area also covered by
1:24,000-scale topographic map

USGS TOBYHANNA, PA.
Historical File N4107.5-W7522.5/7.5
Topographic Division 1976
MAY 23 1978

THIS MAP COMPLIES WITH NATIONAL MAP ACCURACY STANDARDS
FOR SALE BY U. S. GEOLOGICAL SURVEY, RESTON, VIRGINIA 22092

AMS 5966 III NW—SERIES V031