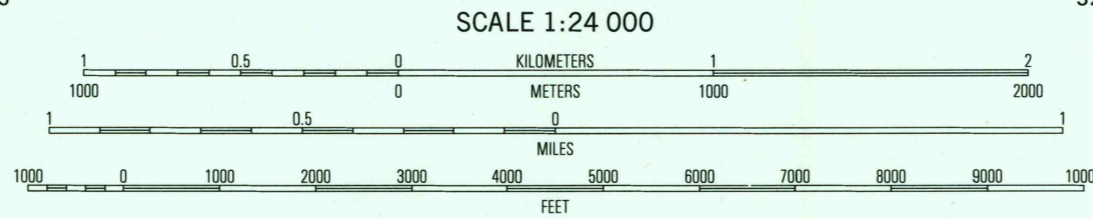
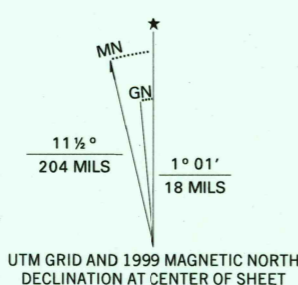


Produced by the United States Geological Survey in cooperation with Pennsylvania Department of Conservation and Natural Resources, Bureau of Topographic and Geologic Survey. Topography compiled 1968. Planimetry derived from imagery taken 1974 and other sources. Photosinspected using imagery dated 1997, no major culture or drainage changes observed. Survey control current as of 1969. Boundaries, other than corporate, revised 1999. North American Datum of 1927 (NAD 27). Projection and 10 000-foot ticks: Pennsylvania coordinate system, south zone (Lambert conformal cone). 1000-meter Universal Transverse Mercator grid, zone 18. North American Datum of 1983 (NAD 83) is shown by dashed corner ticks. The values of the shift between NAD 27 and NAD 83 for 7.5-minute intersections are obtainable from National Geodetic Survey NADCON software. There may be private inholdings within the boundaries of the National or State reservations shown on this map. Information shown in purple may not meet USGS content standards and may conflict with previously mapped contours.



CONTOUR INTERVAL 20 FEET NATIONAL GEODETIC VERTICAL DATUM OF 1929 TO CONVERT FROM FEET TO METERS, MULTIPLY BY 0.3048

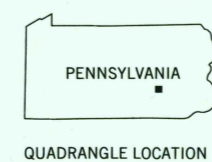
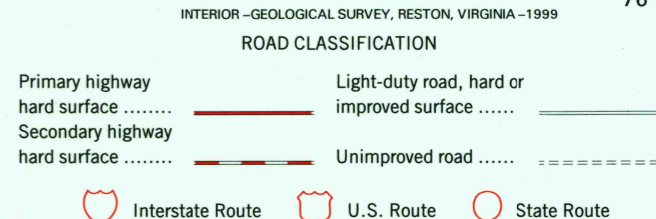


Table with 3 columns and 8 rows showing adjoining quadrangle names: 1 Klingers town, 2 Valley View, 3 Tremont, 4 Lykens, 5 Pine Grove, 6 Granville, 7 Indian town Gap, 8 Fredericksburg.



TOWER CITY, PA 1997 NIMA 5665 II SE-SERIES V831

RECEIVED JUN 30 2000 USGS MND HISTORICAL MAP ARCHIVES

