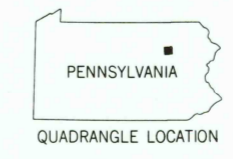
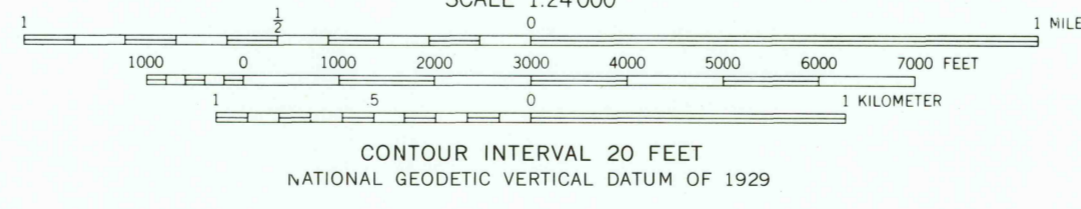
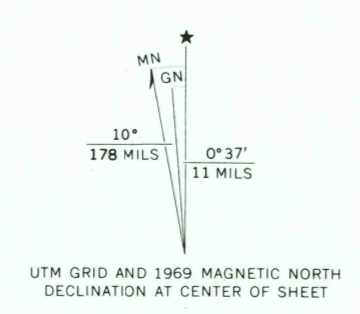


Mapped, edited, and published by the Geological Survey
Control by USGS and USC & GS
Topography from aerial photographs by multiplex methods
Aerial photographs taken 1942. Field check, 1946
Polyconic projection. 1927 North American datum
10,000-foot grid based on Pennsylvania coordinate system, north zone
1000-meter Universal Transverse Mercator grid ticks,
zone 18, shown in blue
Revisions shown in purple compiled in cooperation with
State of Pennsylvania agencies from aerial photographs taken 1969
This information not field checked



- ROAD CLASSIFICATION
- Heavy-duty —————
 - Medium-duty ————
 - Light-duty —————
 - Unimproved dirt ————
 - U.S. Route ————
 - State Route ————

TUNKHANNOCK, PA. 4800
SW/4 TUNKHANNOCK 15 QUADRANGLE
N4130-W7552.5/7.5
USGS
Historical File
Topographic Division
1946
PHOTOREVISED 1969
AMS 5867 III SW-SERIES V831
MAR 22 1978

THIS MAP COMPLIES WITH NATIONAL MAP ACCURACY STANDARDS
FOR SALE BY U.S. GEOLOGICAL SURVEY, RESTON, VIRGINIA 22092
A FOLDER DESCRIBING TOPOGRAPHIC MAPS AND SYMBOLS IS AVAILABLE ON REQUEST