


5566 IV NW
CAMMUS

UNITED STATES
DEPARTMENT OF THE INTERIOR
GEOLOGICAL SURVEY

STATE OF PENNSYLVANIA
DEPARTMENT OF INTERNAL AFFAIRS
TOPOGRAPHIC AND GEOLOGIC SURVEY

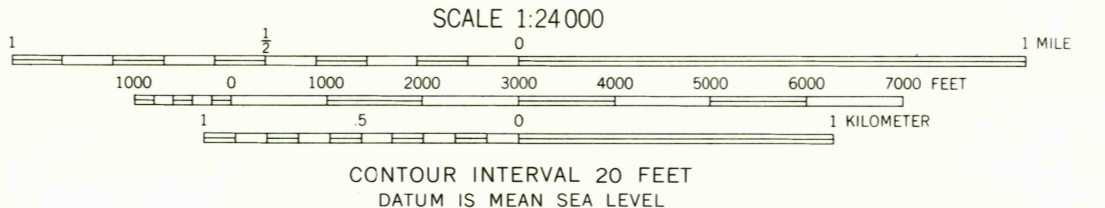
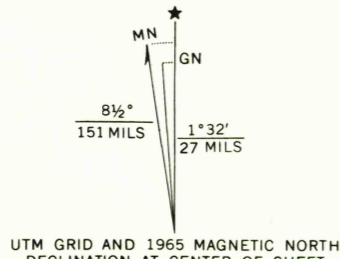
WATERVILLE QUADRANGLE
PENNSYLVANIA—LYCOMING CO.
7.5 MINUTE SERIES (TOPOGRAPHIC)

5566 IV NE
WHITE PINE



5566 IV NW
CAMMUS

Mapped, edited, and published by the Geological Survey
Control by USGS and USC&GS
Topography by photogrammetric methods from aerial
photographs taken 1963. Field checked 1965
Polyconic projection. 1927 North American datum
10,000-foot grid based on Pennsylvania coordinate system, north zone
1000-meter Universal Transverse Mercator grid ticks,
zone 18, shown in blue
Fine red dashed lines indicate selected fence and field lines where
generally visible on aerial photographs. This information is unchecked
Area covered by dashed light-blue pattern
is subject to controlled inundation



USGS
HISTORICAL FILE
TOPOGRAPHIC DIVISION

ROAD CLASSIFICATION
Medium-duty — Light-duty
Unimproved dirt —
State Route

USGS
FILE COPY
TOPOGRAPHIC DIVISION

WATERVILLE, PA.
SE/4 WATERVILLE 15' QUADRANGLE
N4115—W7715/7.5

1965
AMS 5566 IV SE—SERIES V831

4710
AUG 20 1967

THIS MAP COMPLIES WITH NATIONAL MAP ACCURACY STANDARDS
FOR SALE BY U. S. GEOLOGICAL SURVEY, WASHINGTON, D. C. 20242
A FOLDER DESCRIBING TOPOGRAPHIC MAPS AND SYMBOLS IS AVAILABLE ON REQUEST