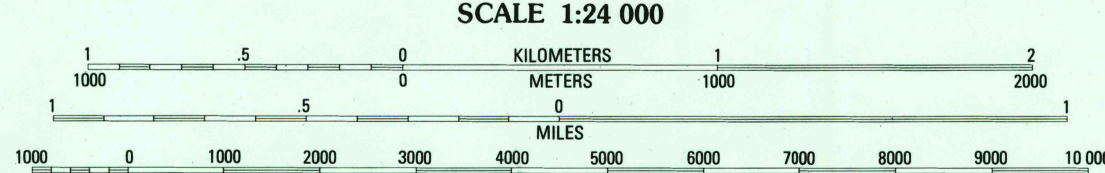
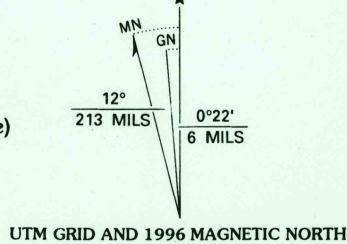




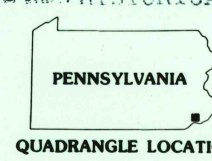
Produced by the United States Geological Survey
Compiled from imagery dated 1995 and other sources
Field checked 1996. Map edited 1996
North American Datum of 1983 (NAD 83). Projection and
100-meter grid. Universal Transverse Mercator, zone 18
2 500-meter ticks: Pennsylvania Coordinate System of 1983 (south zone)
North American Datum of 1927 (NAD 27) is shown by dashed
corner ticks. The values of the shift between NAD 83 and NAD 27
for 7.5-minute intersections are obtainable from National Geodetic
Survey NADCON software
There may be private inholdings within the boundaries of
the National or State reservations shown on this map



CONTOUR INTERVAL 10 FEET
NATIONAL GEODETIC VERTICAL DATUM OF 1929

THIS MAP COMPLIES WITH NATIONAL MAP ACCURACY STANDARDS
FOR SALE BY U.S. GEOLOGICAL SURVEY
DENVER, COLORADO 80225, OR RESTON, VIRGINIA 22092
A FOLDER DESCRIBING TOPOGRAPHIC MAPS AND SYMBOLS IS AVAILABLE ON REQUEST

RETURN TO:
USGS NW HISTORICAL MAP ARCHIVES



QUADRANGLE LOCATION

1	2	3	1 Downingtown
2	4	5	2 Malvern
3	6	7	3 Valley Forge
4	8	8	4 Unionville
5			5 Media
6			6 Kennett Square
7			7 Wilmington North
8			8 Marcus Hook

ADJOINING 7.5' QUADRANGLE NAMES

ROAD CLASSIFICATION

- Primary highway, hard surface Light-duty road, hard or improved surface
Secondary highway, hard surface Unimproved road
Interstate Route U. S. Route State Route

WEST CHESTER, PA
39075-H5-TT-024

1996

DMA 5863 1 NE-SERIES V831

