



Mapped, edited, and published by the Geological Survey  
Control by USGS and USC&GS


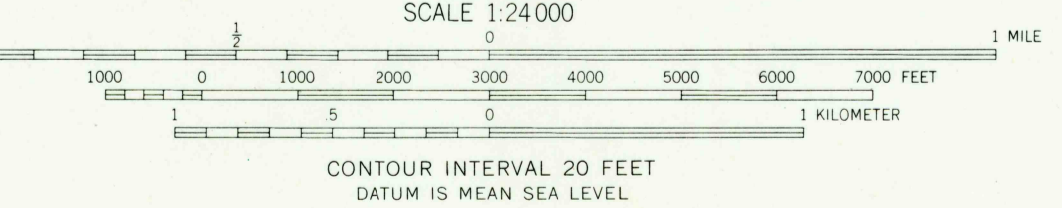
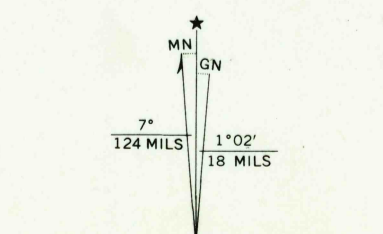
Topography by photogrammetric methods from aerial  
photographs taken 1964. Field checked 1966

Polyconic projection. 1927 North American datum  
10,000-foot grid based on Pennsylvania coordinate system,  
north zone

1000-meter Universal Transverse Mercator grid ticks,  
zone 17, shown in blue

Fine red dashed lines indicate selected fence and field lines where  
generally visible on aerial photographs. This information is unchecked

Revisions shown in purple compiled in cooperation with  
State of Pennsylvania agencies from aerial photographs  
taken 1973. This information not field checked



THIS MAP COMPLIES WITH NATIONAL MAP ACCURACY STANDARDS  
FOR SALE BY U. S. GEOLOGICAL SURVEY, WASHINGTON, D. C. 20242  
A FOLDER DESCRIBING TOPOGRAPHIC MAPS AND SYMBOLS IS AVAILABLE ON REQUEST

USGS  
HISTORICAL FILE  
TOPOGRAPHIC DIVISION

WEST HICKORY, PA.

N4130—W7922.5/7.5

1966  
PHOTOREVISED 1973  
AMS 5167 III SW—SERIES V831

NOV 7 1973

150 Rain