

USGS 1:24,000 HISTORICAL MAP
MAR 19 1987
REC'D FILE COPY

Mapped, edited, and published by the Geological Survey

Control by USGS and USC&GS

Topography by photogrammetric methods from aerial photographs taken 1962 and 1963. Field checked 1965

Polycyclic projection. 1927 North American datum

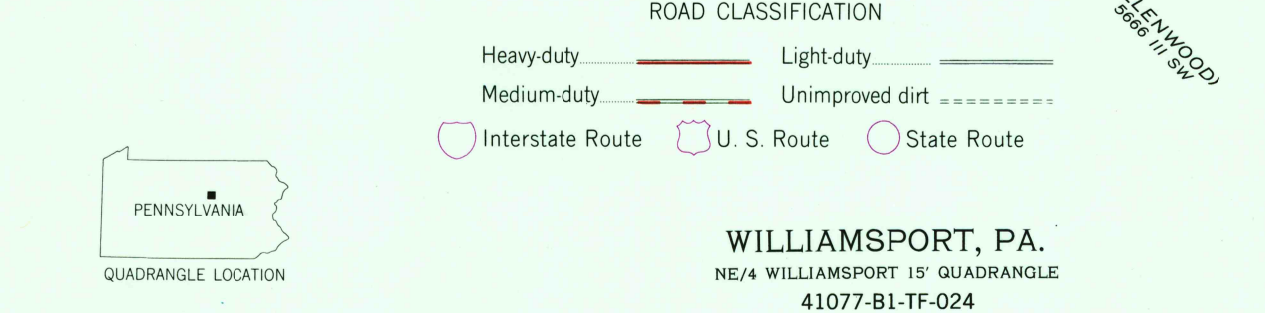
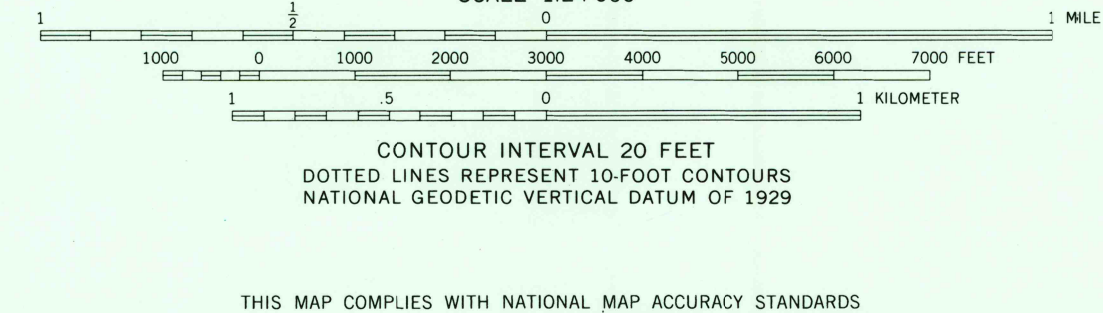
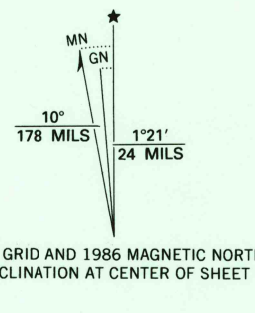
10,000-foot grid based on Pennsylvania coordinate system, north zone

1000-meter Universal Transverse Mercator grid ticks, zone 18, shown in blue

To place on the predicted North American Datum 1983, move the projection lines 5 meters south and 27 meters west as shown by dashed corner ticks

There may be private inholdings within the boundaries of the National or State reservations shown on this map

Red tint indicates areas in which only landmark buildings are shown



THIS MAP COMPLIES WITH NATIONAL MAP ACCURACY STANDARDS
FOR SALE BY U.S. GEOLOGICAL SURVEY, DENVER, COLORADO 80225, OR RESTON, VIRGINIA 22092
A FOLDER DESCRIBING TOPOGRAPHIC MAPS AND SYMBOLS IS AVAILABLE ON REQUEST

Revisions shown in purple compiled in cooperation with Commonwealth of Pennsylvania agencies from aerial photographs taken 1983 and other sources. This information not field checked. Map edited 1986

WILLIAMSPORT, PA.
NE/4 WILLIAMSPORT 15' QUADRANGLE
41077-B1-TF-024
1965
PHOTOREVISED 1986
DMA 5566 II NE-SERIES V831