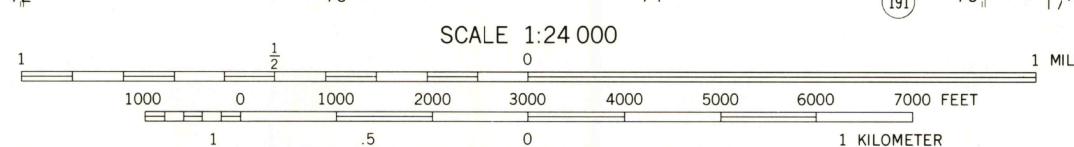
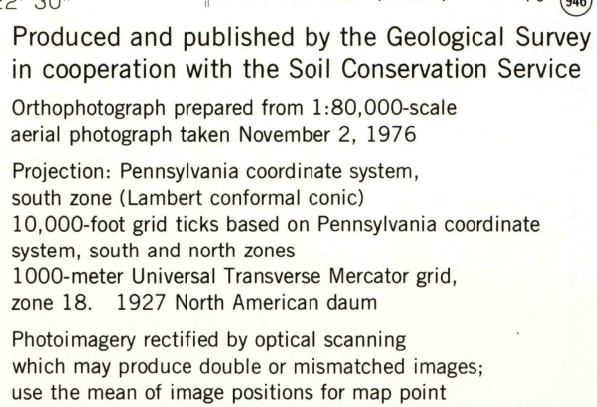





WIND GAP QUADRANGLE  
PENNSYLVANIA  
7.5 MINUTE SERIES ORTHOPHOTOQUAD



THIS MAP COMPLIES WITH NATIONAL MAP ACCURACY STANDARDS  
FOR SALE BY U.S. GEOLOGICAL SURVEY, RESTON, VIRGINIA 22092

PRINCIPAL NUMBERED HIGHWAYS

 Interstate Route    U. S. Route    State Route

This quadrangle area also covered by  
1:24,000-scale topographic map

MAY 23 1978

WIND GAP, PA.  
N4045—W7515/7.5  
1976

AMS 5965 IV SE—SERIES V031

USGS  
Historical File  
Topographic Division