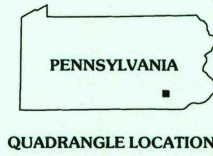
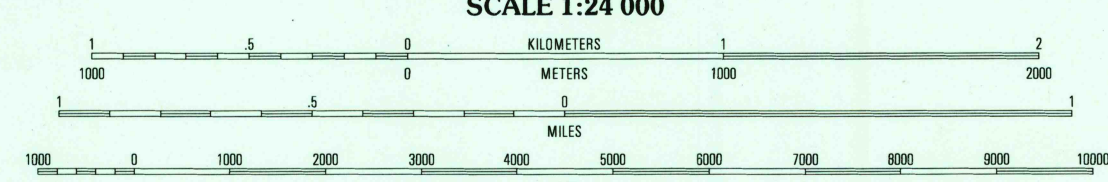
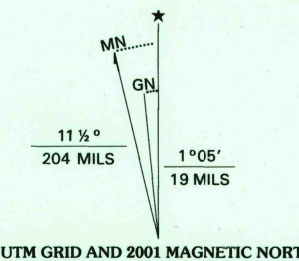


RECEIVED
JUL 31 2001

USGS
HISTORICAL MAP ARCHIVES

Produced by the United States Geological Survey
in cooperation with Pennsylvania Department of
Conservation and Natural Resources, Bureau of
Topographic and Geologic Survey
Topography compiled 1999. Planimetry derived from imagery
taken 1999 and other sources. Survey control current as of 1964
Boundaries current as of 2000
North American Datum of 1983 (NAD 83). Projection and
1 000-meter grid: Universal Transverse Mercator, zone 18
2 500-meter ticks: Pennsylvania Coordinate System of 1983
(south zone)
North American Datum of 1927 (NAD 27) is shown by dashed
corner ticks. The values of the shift between NAD 83 and NAD 27
for 7.5-minute intersections are obtainable from National Geodetic
Survey NADCON software
Houses of worship, schools, and other labeled buildings verified 1964



ROAD CLASSIFICATION
Primary highway
hard surface
Secondary highway
hard surface
Interstate Route
U.S. Route
State Route
Light-duty road, hard or
improved surface
Unimproved road

1	2	3	1 Steelton
4	5	6	2 Middlestown
7	8	9	3 Elizabethtown
			4 Dover
			5 Columbia West
			6 West York
			7 York
			8 Red Lion

YORK HAVEN, PA
1999

NIMA 5664 II SW-SERIES V831

THIS MAP COMPLIES WITH NATIONAL MAP ACCURACY STANDARDS
FOR SALE BY U.S. GEOLOGICAL SURVEY, P.O. BOX 25286, DENVER, COLORADO 80225
A FOLDER DESCRIBING TOPOGRAPHIC MAPS AND SYMBOLS IS AVAILABLE ON REQUEST

