
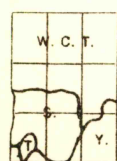
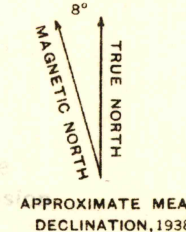




Albert Pike, Division Engineer
Topography by W. C. Thompson
Morris Scheinman and R. H. Yeaman
Surveyed in 1938



Contour interval 20 feet
Datum is mean sea level



Polyconic projection 1927 North American datum

MIFFLINBURG, PA.

U. S. G. S.
FILE COPY