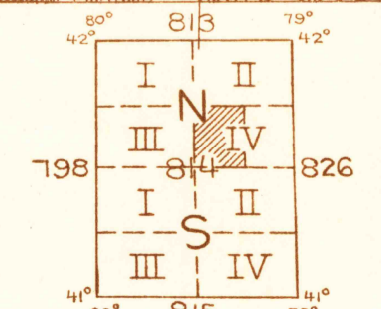
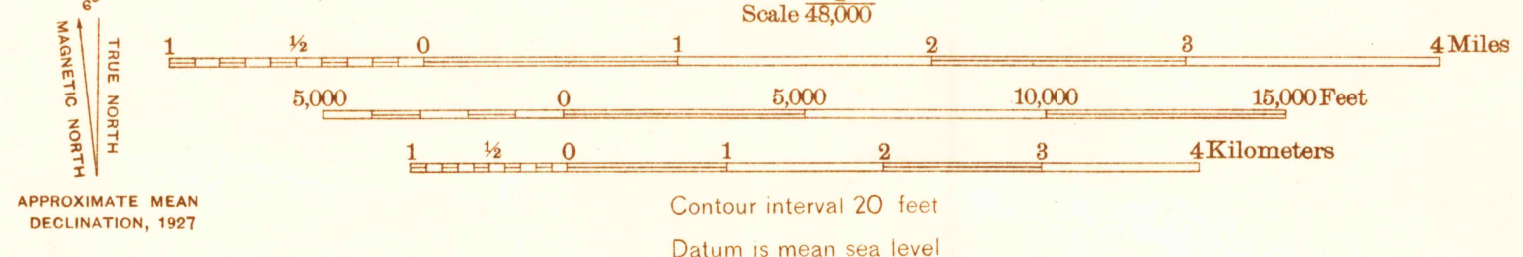
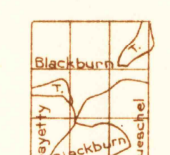




Glenn S. Smith, Division Engineer
Topography by J.I. Gayetty, J.E. Blackburn,
C.F. Fueschel, Jr., and B.P. Taylor
Control by U. S. Geological Survey and
Pennsylvania State Highway Department
Surveyed in 1926-1927



Polyconic projection. North American datum
5000 yard grid based upon U. S. zone system, B

TIDIOUTE, PA.