

Advance sheet  
Subject to correction

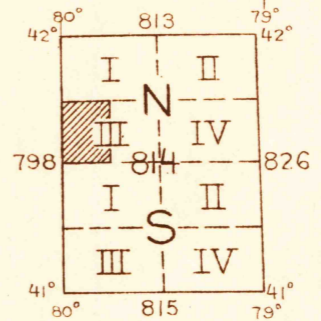
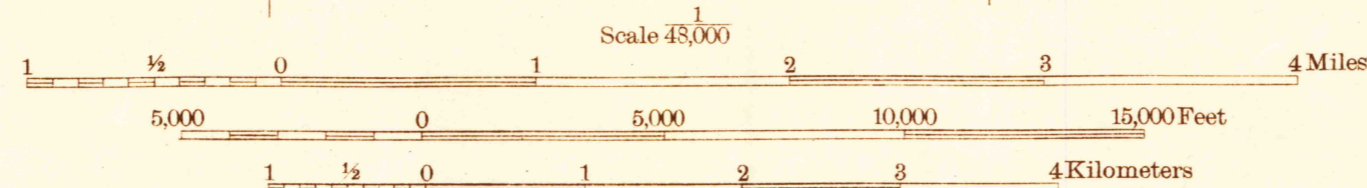
(Cambridge Springs)

(Titusville)



2 125 000  
YARDS

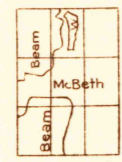
1095 000 YARDS  
(Franklin)



Polyconic projection. North American datum  
5000 yard grid based upon U. S. zone system, B

41° 30' 00"

79° 45' 00"



APPROXIMATE MEAN  
DECLINATION, 1927

Contour interval 20 feet  
Datum is mean sea level

TOWNVILLE, PA.