

827-N-IV-E/2


DEPARTMENT OF THE INTERIOR
U. S. GEOLOGICAL SURVEY

STATE OF PENNSYLVANIA
DEPARTMENT OF INTERNAL AFFAIRS
JAMES F. WOODWARD, SECRETARY
TOPOGRAPHIC AND GEOLOGIC SURVEY
GEORGE H. ASHLEY, STATE GEOLOGIST
(Phillipsburg)

Advance sheet
Subject to correction


PENNSYLVANIA
TYRONE QUADRANGLE

U.S.G.S.
FILE COPY
Inspection and Editing

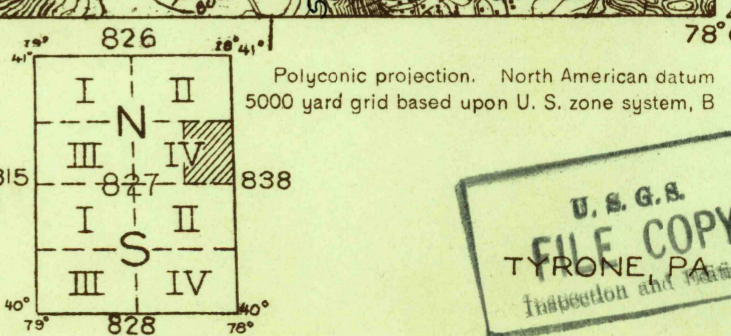


2005,000
YARDS

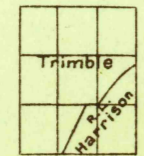
1255,000
YARDS



Contour interval 20 feet
Datum is mean sea level



Albert Pike, Division Engineer
Topography by R.L. Harrison and K.W. Trimble
Control by U. S. Geological Survey
Pennsylvania State Highway Department and
Pennsylvania Railroad
Surveyed in 1921 and 1929



TRUE NORTH
MAGNETIC NORTH
APPROXIMATE MEAN
DECLINATION, 1929

U.S.G.S.
FILE COPY
Inspection and Editing

USGS
HISTORICAL FILE
TOPOGRAPHIC DIVISION