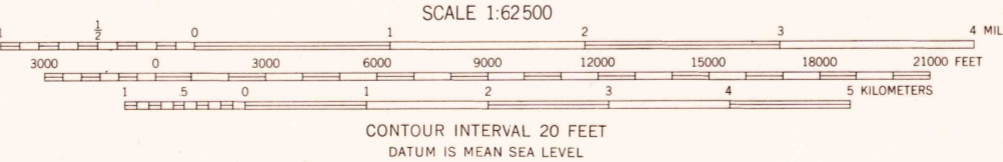
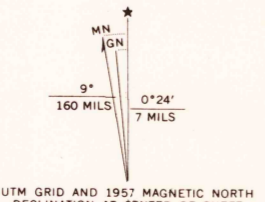
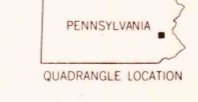


Mapped, edited, and published by the Geological Survey  
Control by USGS and USC&GS  
Topography by planetair surveys 1937. Revised by  
photogrammetric methods 1957. Field check 1957  
Polyconic projection. 1927 North American datum  
10,000-foot grid based in Pennsylvania coordinate system,  
south zone  
1000-meter Universal Transverse Mercator grid ticks,  
zone 18, shown in blue  
Red tint indicates areas in which only  
landmark buildings are shown



USGS  
Historical File  
Topographic Division

ROAD CLASSIFICATION	
Heavy-duty	Light-duty
Medium-duty	Unimproved dirt
U.S. Route	State Route



THIS MAP COMPLIES WITH NATIONAL MAP ACCURACY STANDARDS  
FOR SALE BY U.S. GEOLOGICAL SURVEY, WASHINGTON, D.C. 20242  
A FOLDER DESCRIBING TOPOGRAPHIC MAPS AND SYMBOLS IS AVAILABLE ON REQUEST

ALBURTIS, PA.  
N4030-W7530/15  
1957  
AMS 5865 II-SERIES V731

U.S.G.S.  
TOPOGRAPHIC DIVISION

5695  
MAR 29 1966