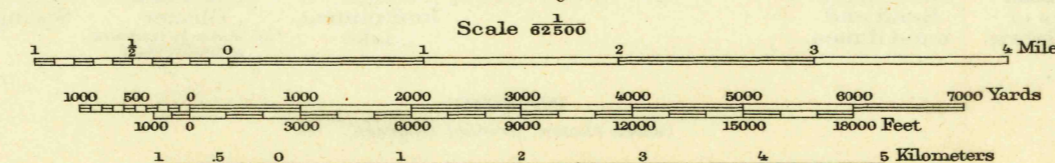
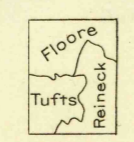
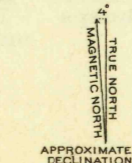


R.B. Marshall, Chief Geographer.  
Frank Sutton, Geographer in charge.  
Topography by Wm. O. Tufts, R.H. Reineck, and S.R. Floore.  
Control by C.B. Kendall and C.B. Burns.  
Surveyed in 1908-1909.  
SURVEYED IN COOPERATION WITH THE STATE OF PENNSYLVANIA.



Contour interval 20 feet  
Datum is mean sea level



USGS  
Historical File  
Topographic Division  
Inspection and Printing

Edition of Feb. 1911, reprinted 1946  
Polyconic projection.

BUTLER, PA.  
N4046-W7946/15

DEC 21 1946

3200