

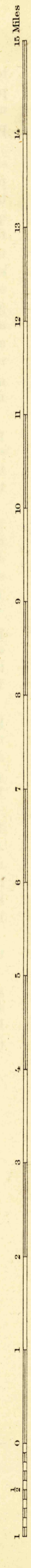
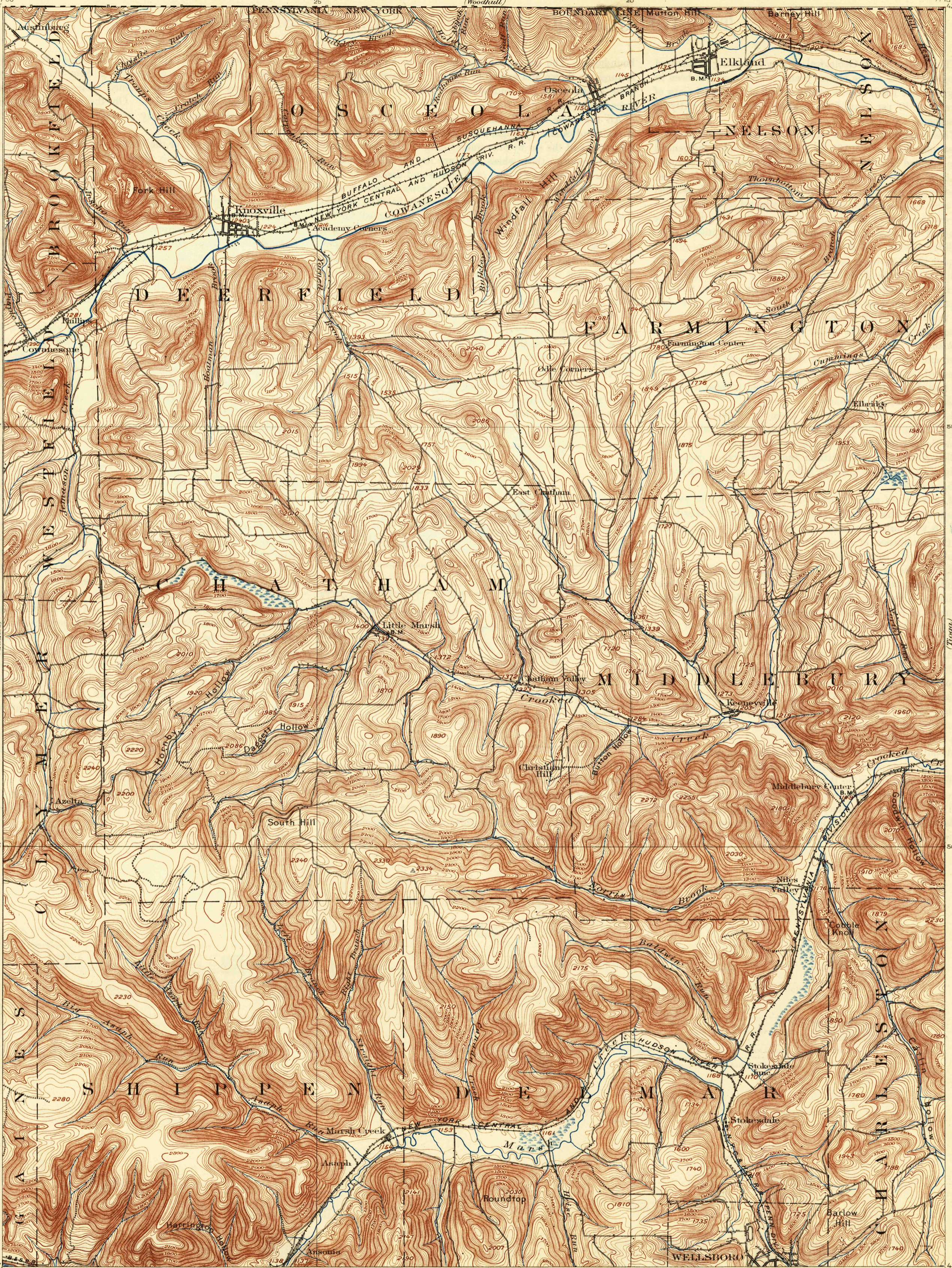
U. S. G. S.  
FILE COPY  
Inspection and Editing.

FILE COPY  
Inspection and Editing.

PENNSYLVANIA  
(TIOGA COUNTY)  
ELKLAND QUADRANGLE

DEPARTMENT OF THE INTERIOR  
U.S. GEOLOGICAL SURVEY

STATE OF PENNSYLVANIA  
DEPARTMENT OF FORESTS AND WATERS  
TOPOGRAPHIC AND GEOLOGICAL SURVEY  
(Woodhull)

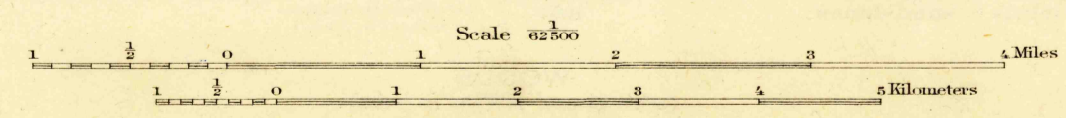


U. S. G. S.  
FILE COPY  
Inspection and Editing.

U. S. G. S.  
FILE COPY  
Inspection and Editing.

H. M. Wilson, Geographer in charge.  
Control by S. S. Gannett, Oscar Jones and J. W. Thom.  
Topography by J. H. Jennings and J. W. Thom.  
Surveyed in 1899 in cooperation with the  
State of Pennsylvania.

APPROXIMATE MEAN  
DECLINATION 1902



Contour interval 20 feet.  
Datum is mean sea level.

Edition of Nov. 1900, reprinted 1926.  
Polyconic projection, North American datum

USGS  
Historical File  
Topographic Division

ELKLAND, PA.

SEP 23 1926 (2100)

2100