

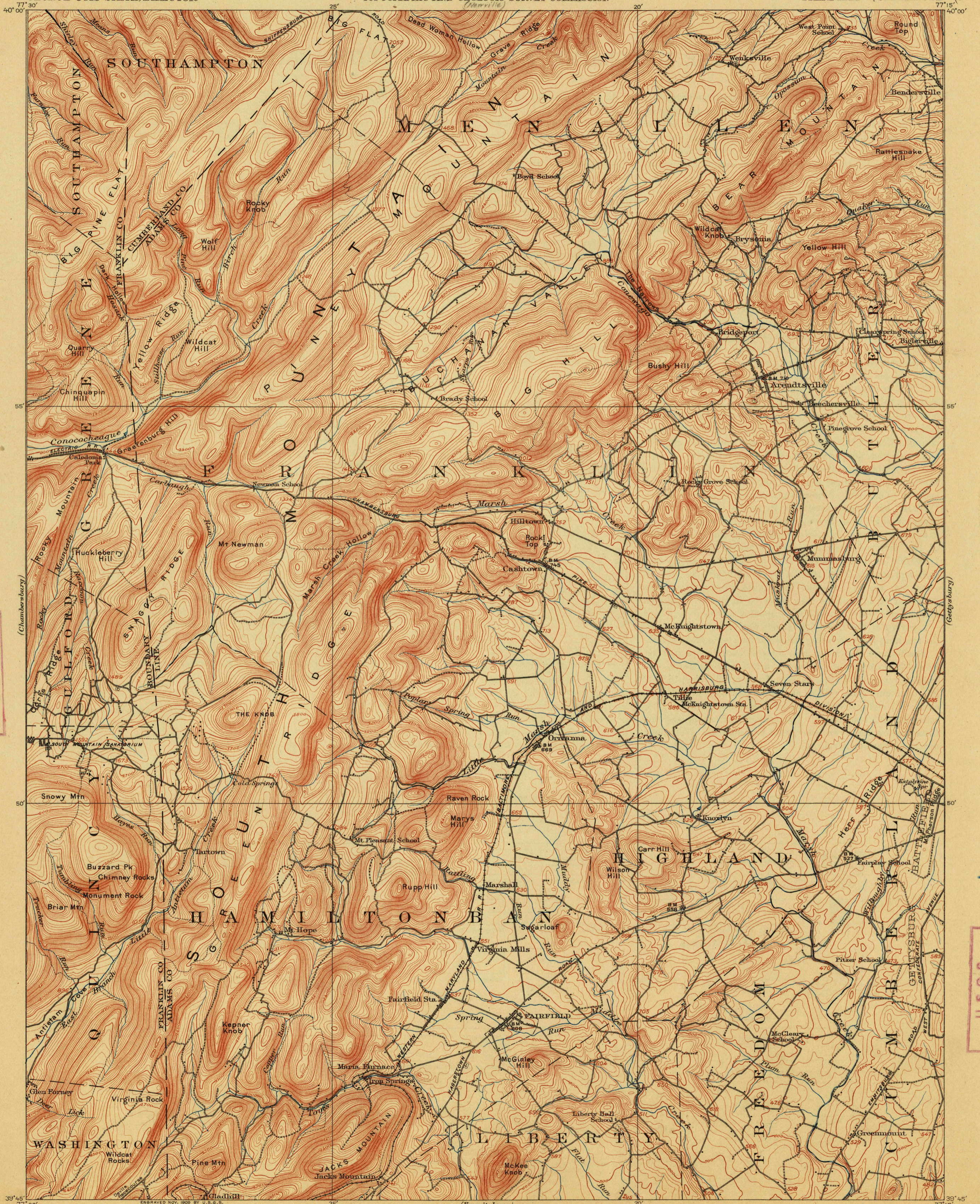
TOPOGRAPHY

STATE OF PENNSYLVANIA

TOPOGRAPHIC AND GEOLOGIC SURVEY COMMISSION

PENNSYLVANIA
FAIRFIELD QUADRANGLE


U.S. GEOLOGICAL SURVEY
GEORGE OTIS SMITH, DIRECTOR



U.S.G.S.
FILE COPY
Ed. Div., Topographic Maps.

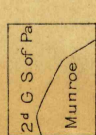
U.S.G.S.
FILE COPY
Ed. Div., Topographic Maps.

ENGRAVED NOV. 1909 BY U.S.G.S.
R.B. Marshall, Chief Geographer.
Frank Sutton, Geographer in charge.
Topography by Hersey Munroe and Second Geol. Survey
of Pennsylvania (A.E. Lehman.)
Control by Geo. T. Hawkins and H.M. Gillman, Jr.
Surveyed in 1885 and 1908.
SURVEYED IN COOPERATION WITH THE STATE OF PENNSYLVANIA.



Edition of Dec. 1909, reprinted June 1913.

USGS
Historical File
Topographic Division



JUL 9 1913 3518
FAIRFIELD, PA.