
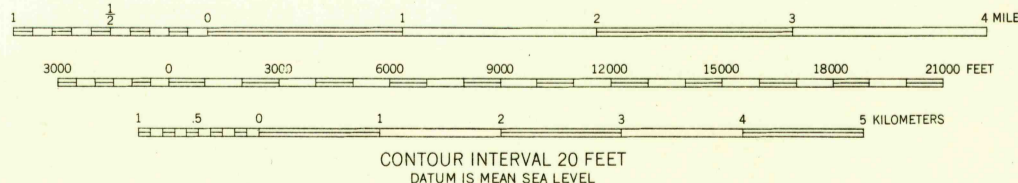
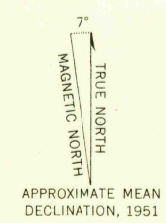


Mapped by the Army Map Service
Published for civil use by the Geological Survey
Control by USGS, USCGS, USFS, and USSCS
Topography from aerial photographs by
Aerial photographs taken 1943. Roads revised 1946 and 1951
Polyconic projection. 1927 North American datum
10,000-foot grid based on Pennsylvania coordinate system,
south zone



ROAD CLASSIFICATION
Heavy-duty 4 LANE 6 LANE Light-duty
Medium-duty 4 LANE 6 LANE Unimproved dirt
U.S. Route State Route
This area is also covered by 1:24,000 scale maps of
Arendtsville, Flat Ridge, Iron Springs, and Fairfield
7.5 minute quadrangles.

FAIRFIELD, PA.
N3945-W7715/15
1951

FOR SALE BY U. S. GEOLOGICAL SURVEY, WASHINGTON 25, D. C.
A FOLDER DESCRIBING TOPOGRAPHIC MAPS AND SYMBOLS IS AVAILABLE ON REQUEST