

(GENESE)

UNITED STATES  
DEPARTMENT OF THE INTERIOR  
GEOLOGICAL SURVEY

U.S.G.S.  
FILE COPY

Inspection and Editing

STATE OF PENNSYLVANIA  
DEPARTMENT OF INTERNAL AFFAIRS  
TOPOGRAPHIC AND GEOLOGIC SURVEY  
(GAINES)

GALETON QUADRANGLE  
PENNSYLVANIA  
15 MINUTE SERIES (TOPOGRAPHIC)

(LESLAND)

77°45'

40'

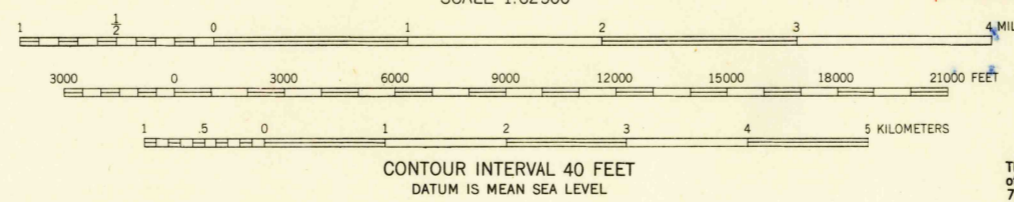
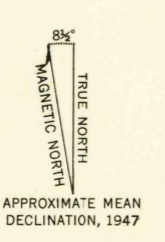
35'

77°30'



41°45'

Mapped, edited, and published by the Geological Survey  
Control by USGS and USC&GS  
Topography from aerial photographs by multiplex methods  
Aerial photographs taken 1942 and 1945. Field check 1947  
Polyconic projection. 1927 North American datum  
10,000-foot grid based on Pennsylvania coordinate system,  
north zone




ROAD CLASSIFICATION

Heavy-duty	4 LANE, 6 LANE	Light-duty	2 LANE
Medium-duty	4 LANE, 6 LANE	Unimproved dirt	---

U.S. Route    
 State Route

This area is also covered by 1:24 000 scale maps  
of Marshlands, Galeton, Oleona, and Lee Fire Tower  
7.5 minute quadrangles



GALETON, PA.  
N4130-W7730/15  
1947

JAN 9 1953  
2625