

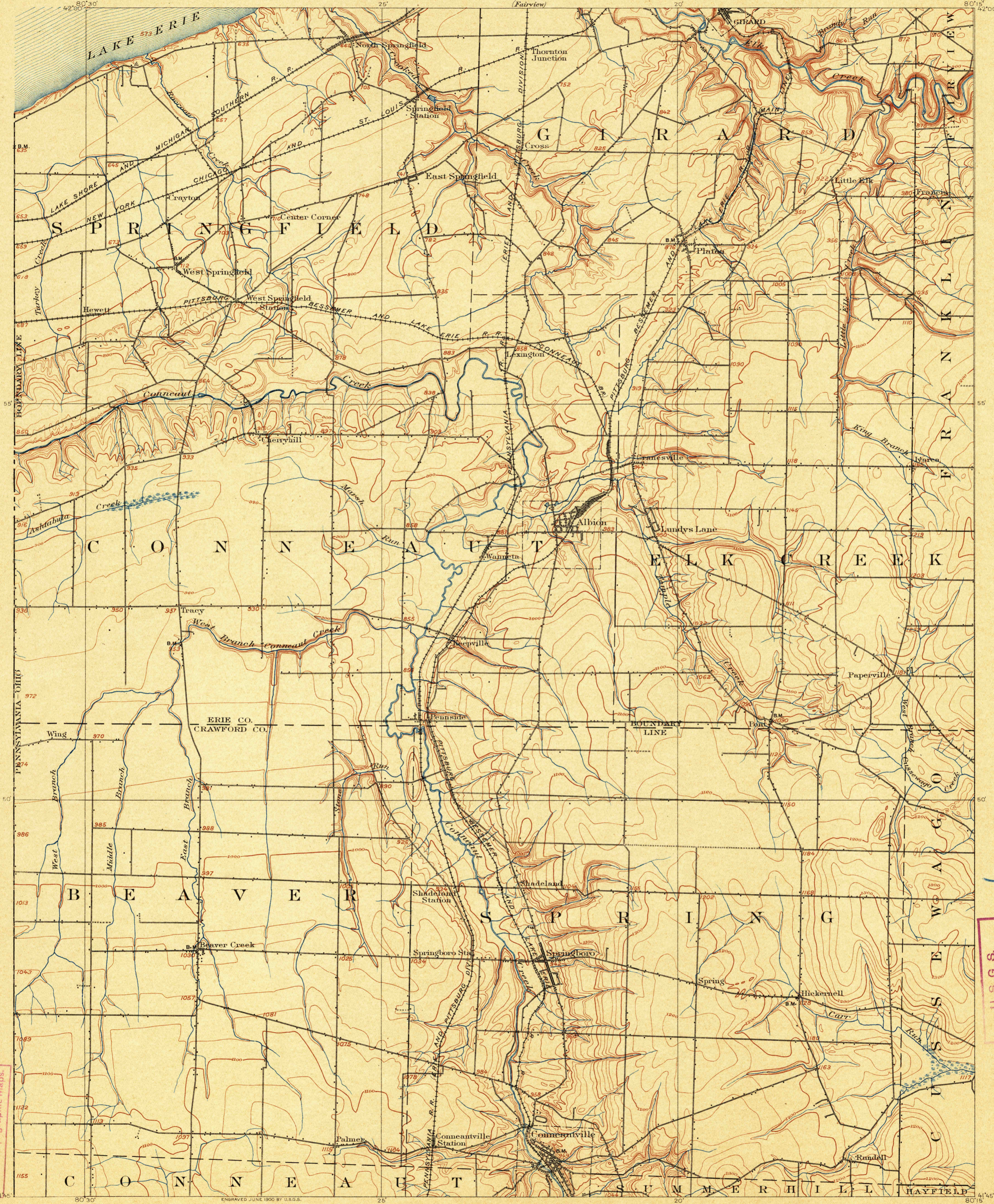
U. S. G. S.
FILE COPY
Ed. Div. Topographic Maps.

TOPOGRAPHIC SHEET

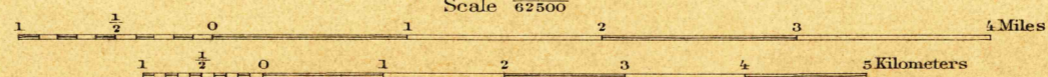
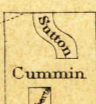
STATE OF PENNSYLVANIA
GEORGE W.M. NEES, SIMON HAROLD, FREDD. BARKER
COMMISSIONERS
(Fairview)

U. S. GEOLOGICAL SURVEY
CHARLES D. WALCOTT, DIRECTOR

PENNSYLVANIA
GIRARD QUADRANGLE



H.M. Wilson, Geographer in charge.
Control and shore line by U.S. Lake Survey.
Topography by Frank Sutton, R.D. Cummin and A.C. Roberts.
Surveyed in 1899 in cooperation with the State of Pennsylvania.



Scale 1:25,000
Contour interval 20 feet.
Datum is mean sea level.

USGS
Historical File
Topographic Division

U.S. Geological Survey
OCT 31 1900 2653
Ed. Div. Topographic Maps.

GIRARD
PA.

U. S. G. S.
FILE COPY
Ed. Div. Topographic Maps.

U. S. G. S.
FILE COPY
Ed. Div. Topographic Maps.