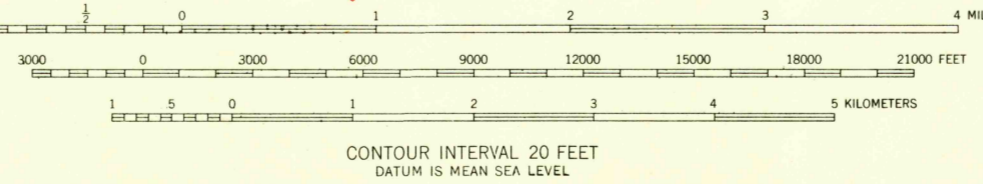
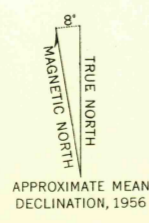


MILLERSTOWN

LYKENS

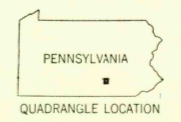


Map by the Army Map Service
Edited and published by the Geological Survey
Control by USGS, USC&GS, USCE, and USSCS
Topography from aerial photographs by photogrammetric methods. Aerial photographs taken 1942. Field check 1943
Culture revised by the Geological Survey 1956
Polyconic projection. 1927 North American datum
10,000-foot grid based on Pennsylvania coordinate system, south zone
1000-meter Universal Transverse Mercator grid ticks, zone 18, shown in blue
Red tint indicates areas in which only landmark buildings are shown



USGS
Historical File
Topographic Division

ROAD CLASSIFICATION	
Heavy-duty	Light-duty
Medium-duty	Unimproved dirt
U.S. Route	State Route



This area also covered by 1:24,000 scale maps of Harrisburg East, Harrisburg West, Halifax, and Enders 7.5 minute quadrangles, surveyed 1943
HARRISBURG, PA.
N4015-W7645/15
1956

FOR SALE BY U.S. GEOLOGICAL SURVEY, WASHINGTON 25, D. C.
A FOLDER DESCRIBING TOPOGRAPHIC MAPS AND SYMBOLS IS AVAILABLE ON REQUEST

JUL - 1 1960
JUL - 1 1960
10,330