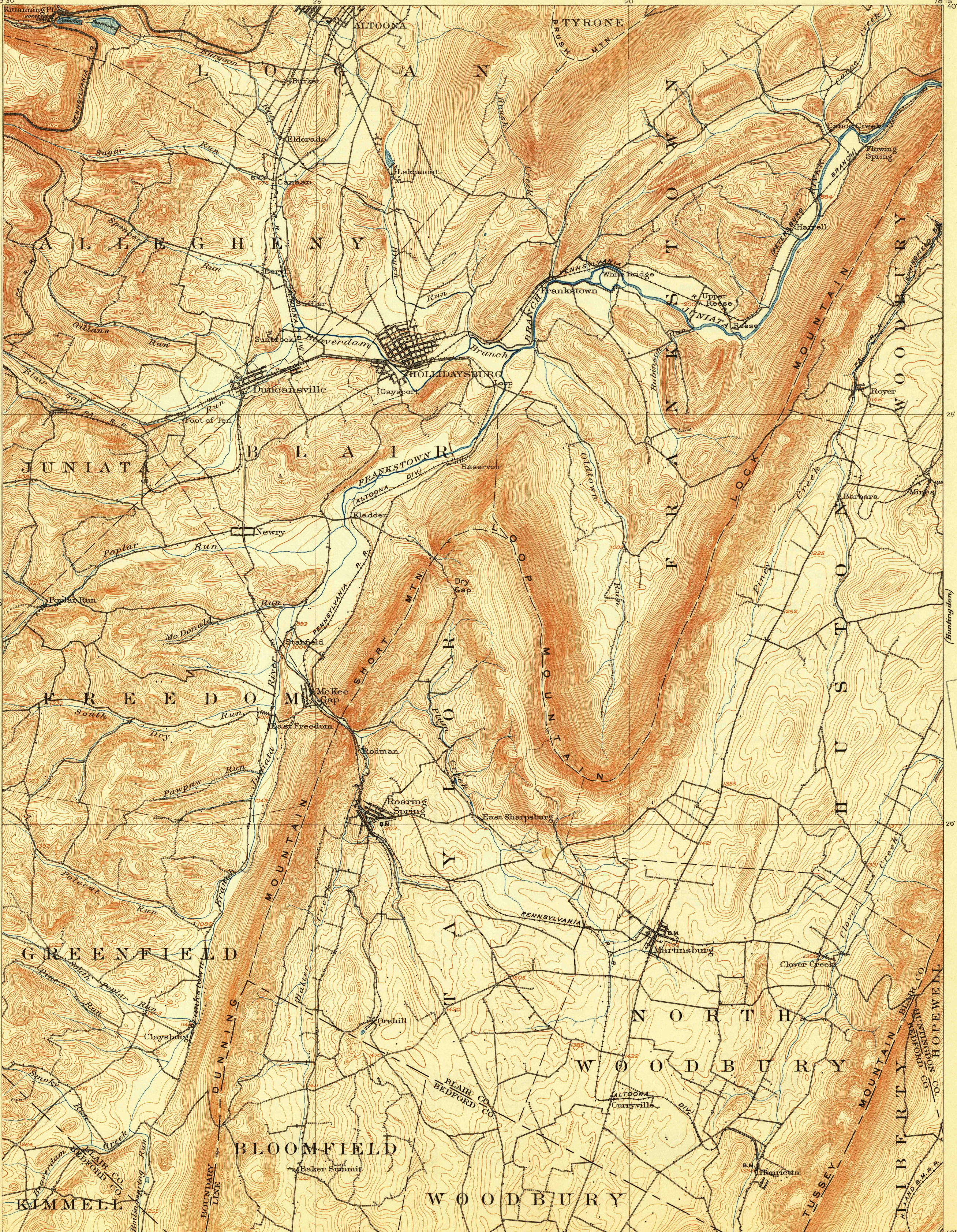



U. S. G. S.
FILE COPY
Inspection and Editing



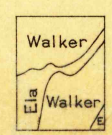
U. S. G. S.
FILE COPY
Inspection and Editing

U. S. G. S.
FILE COPY
Inspection and Editing

EMGRAVED OCT. 1903 BY U.S.G.S.
H.M. Wilson, Geographer in charge.
Control by A.H. Thompson.
Topography by A.M. Walker and E.S. Eia.
Surveyed in 1901-1902 in cooperation with the State of Pennsylvania.



Contour interval 20 feet.
Datum is mean sea level.



Edition of Dec. 1903, reprinted with corrections 1920.
USGS
Historical File OCT 18 1920 (2575)
Topographic Division
HOLLIDAYSBURG, PA.

(Bedford)

(Huntingdon)