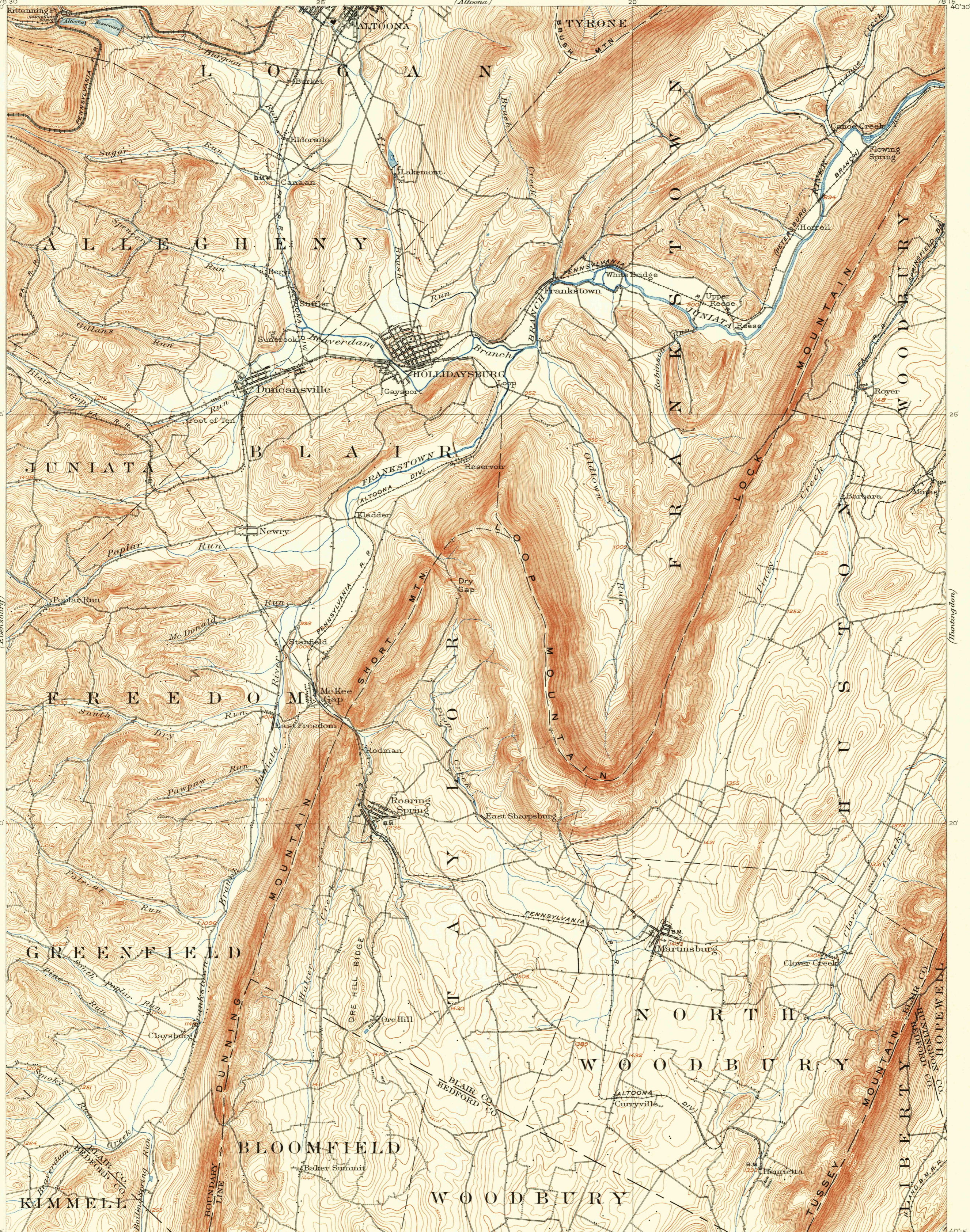


U.S.G.S.
FILE COPY
Inspection and Editing.


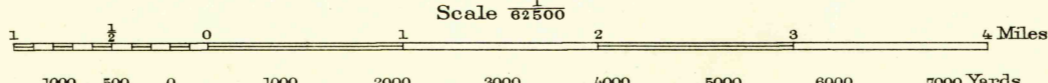
UNITED STATES
DEPARTMENT OF THE INTERIOR
GEOLOGICAL SURVEY

STATE OF PENNSYLVANIA
DEPARTMENT OF INTERNAL AFFAIRS
TOPOGRAPHIC AND GEOLOGIC SURVEY
(Altoona)

PENNSYLVANIA
HOLLIDAYSBURG QUADRANGLE



H.M. Wilson, Geographer in charge.
Control by A.H. Thompson.
Topography by A.M. Walker and E.S. Eila.
Surveyed in 1901-1902 in cooperation with the State of Pennsylvania.



Contour interval 20 feet
Datum is mean sea level

FOR SALE BY U. S. GEOLOGICAL SURVEY, WASHINGTON 25, D. C.
A FOLDER DESCRIBING TOPOGRAPHIC MAPS AND SYMBOLS IS AVAILABLE ON REQUEST

Edition of Dec. 1903, reprinted 1951
Polyconic projection, North American datum

USGS
Historical File
Topographic Division

U.S.G.S.
FILE COPY
Inspection and Editing.

HOLLIDAYSBURG, PA.
N 4015-W 7815/15

OCT 5 1951

2095