
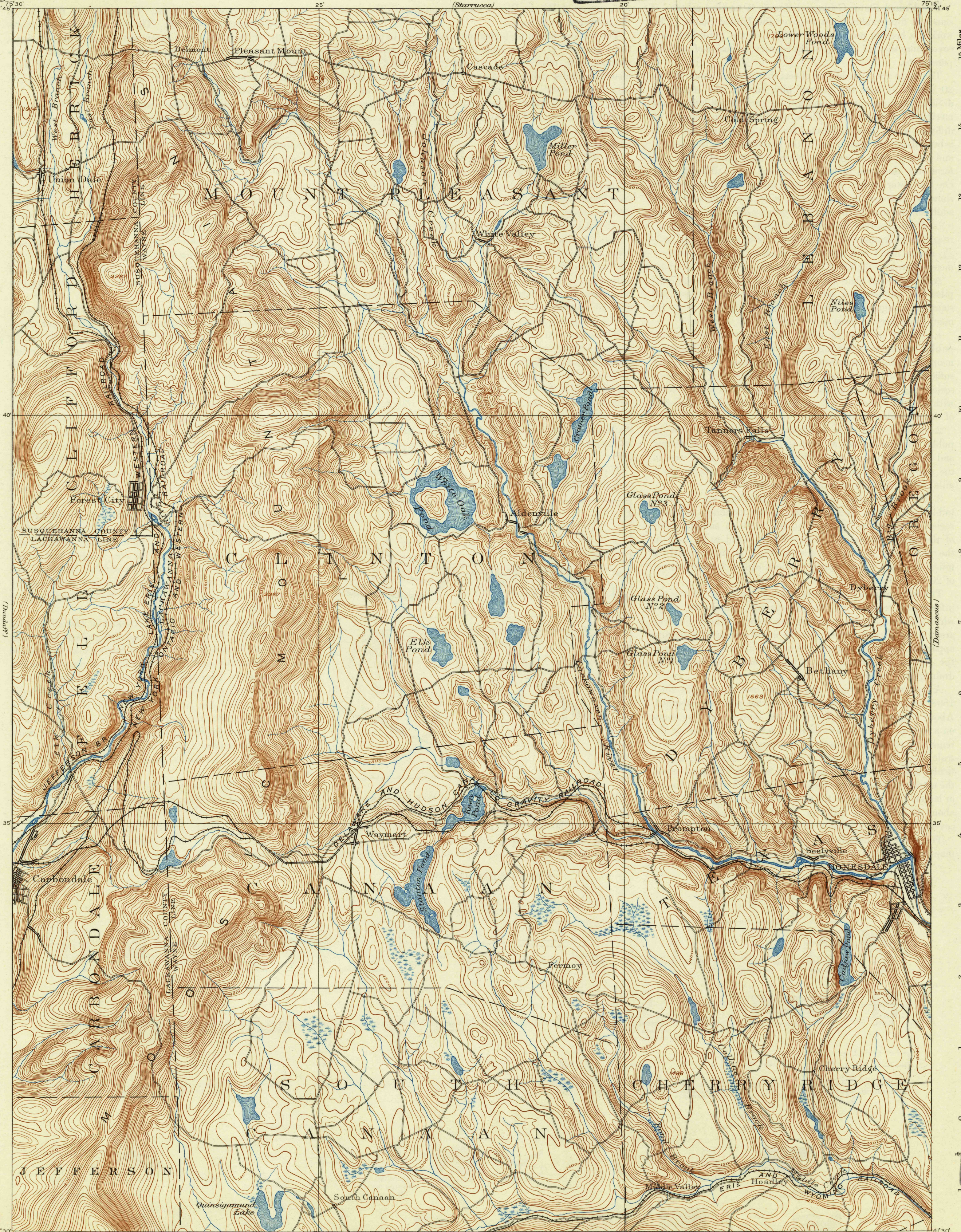
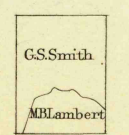


(Long Ridge)



Henry Gannett, Chief Topographer.  
H. M. Wilson, Geographer in charge.  
Triangulation by S. S. Gannett.  
Topography by Glenn S. Smith and M. B. Lambert.  
Surveyed in 1890-91.



Scale 62,500  
Contour Interval 20 feet  
Datum is mean Sea level.

USGS  
Historical File  
Topographic Division

This area surveyed by reconnaissance  
methods. Maps of adjacent areas  
surveyed by modern methods may not  
join this sheet exactly.

Edition of 1892, reprinted 1941  
Polyconic projection.  
PA.  
HONESDALE

MAY 22 1941

1945