

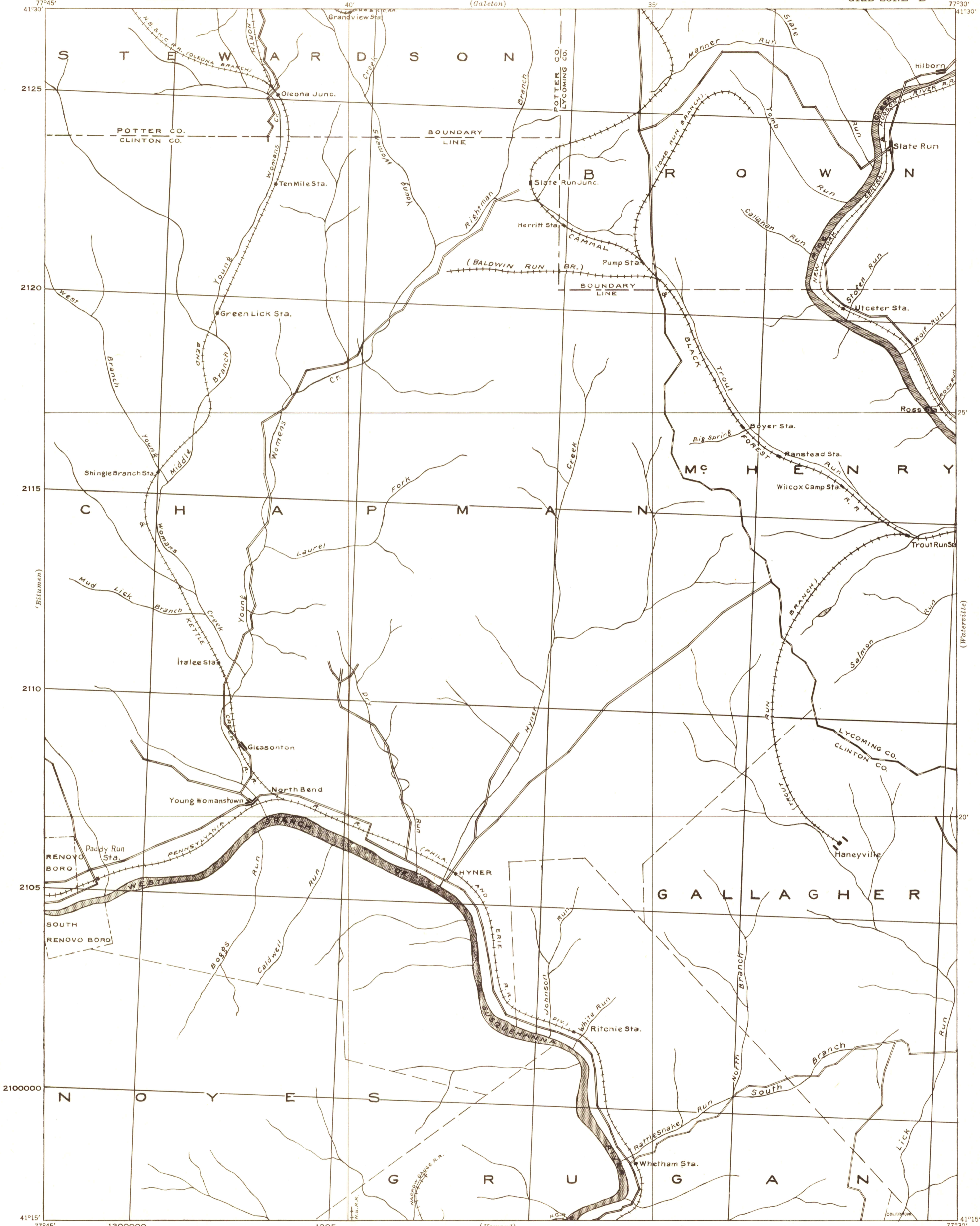
(Short Rule)

CORPS OF ENGINEERS, U. S. ARMY  
TACTICAL MAP

ADVANCE SHEET  
2655:4550; /99;  
(Galeton)

PENNSYLVANIA  
HYNER QUADRANGLE  
GRID ZONE "B"

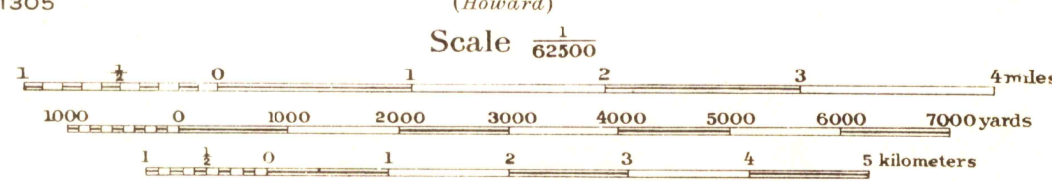
(Hoffville)



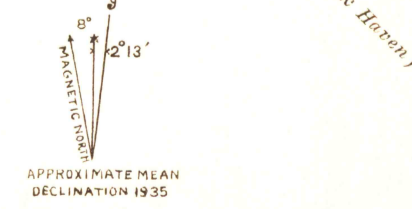
(Short Rule)

Base map from Potter Co., Clinton Co. and Lycoming Co. Soil maps.

Compilation under the direction of Brig. Gen. Theo. A. Bingham, Corps of Engineers, U. S. A., Department Engineer, Eastern Department, Feb. 1919.



ARMY MAP SERVICE, U. S. ARMY, WASHINGTON, D. C., 100654  
8-43 1943



(Short Rule)

FILE COPY  
Map Information Office

FIVE THOUSAND YARD GRID COMPUTED FROM "GRID SYSTEM FOR PROGRESSIVE MAPS IN THE U. S.," ZONE B, U. S. C. & G. S. SPECIAL PUBLICATION NO. 59. (THE LAST THREE DIGITS OF THE GRID NUMBERS ARE OMITTED)

NOTE: OFFICERS USING THIS MAP WILL MARK HEREON CORRECTIONS AND ADDITIONS WHICH COME TO THEIR ATTENTION AND MAIL DIRECT TO "THE CHIEF OF ENGINEERS, WASHINGTON, D. C."

HYNER, PA.