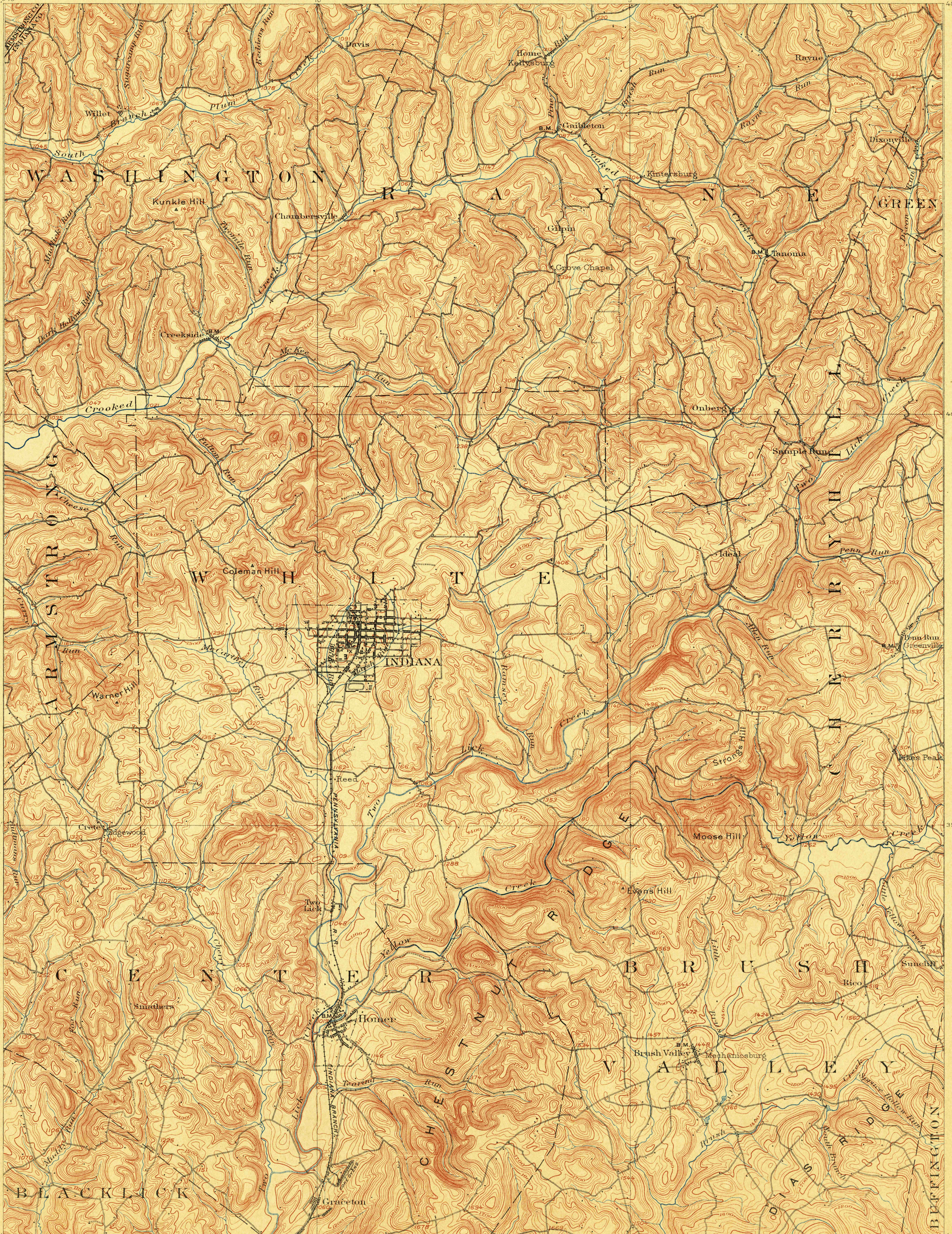


U.S. G. S.
FILE COPY
Ed. Div. Topographic Maps.

TOPOGRAPHIC SHEET
STATE OF PENNSYLVANIA
GEORGE W. MC NEES, SIMON HARROLD, FRED D. BARKER
COMMISSIONERS



PENNSYLVANIA
INDIANA QUADRANGLE

U.S. GEOLOGICAL SURVEY
CHARLES D. WALCOTT, DIRECTOR



FILE COPY
Ed. Div. Topographic Maps.

ENGRAVED NOV. 1902 BY U.S.G.S.
H.M. Wilson, Geographer in charge.
Control by A.H. Thompson, Frank Sutton and J.D. Forster.
Topography by Frank Sutton and T.G. Basinger.
Surveyed in 1900 in cooperation with the State of Pennsylvania.



Contour interval 20 feet.
Datum is mean sea level.

USGS
Historical File
Topographic Division

U.S. Geological Survey,
FEB 28 1902 2668
Ed. Div. Topographic Maps.

Indiana, PA.