
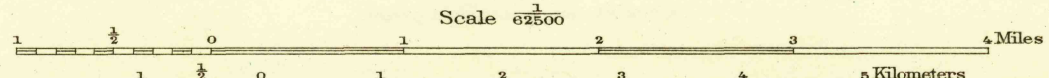
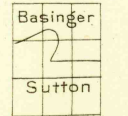


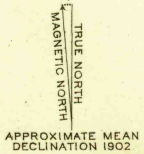
U.S.G.S.
FILE COPY



ENGRAVED NOV. 1901 BY U.S.G.S.
H.M. Wilson, Geographer in charge.
Control by A.H. Thompson, Frank Sutton and J.D. Forster.
Topography by Frank Sutton, and T.G. Basinger.
Surveyed in 1900 in cooperation with the State of Pennsylvania.



Contour interval 20 feet.
Datum is mean sea level.



Edition of Feb. 1902, reprinted 1936.
Polyconic projection, North American datum.

USGS
Historical File
Topographic Division

INDIANA, PA.

U.S.G.S.
FILE COPY

1875