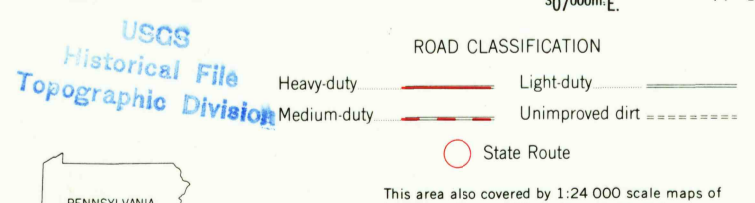
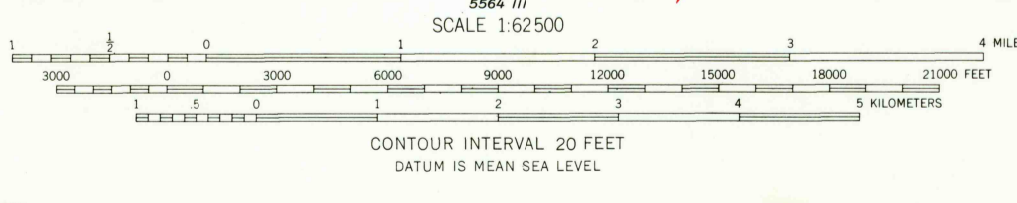
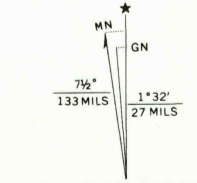




Mapped by the Army Map Service
Published for civil use by the Geological Survey
Control by USGS, USC&GS, USCE, and USFS
Compiled in 1956 from 1:25 000 scale maps of
Ickesburg, Spruce Hill, Andersonburg, and Landisburg
7.5 minute quadrangles, surveyed 1952
Topography from aerial photographs by photogrammetric
methods. Aerial photographs taken 1951. Field check 1952
Polyconic projection, 1927 North American datum
10,000-foot grid based on Pennsylvania coordinate system, south zone
1000-meter Universal Transverse Mercator grid ticks,
zone 18, shown in blue
Unchecked elevations are shown in brown



This area also covered by 1:24 000 scale maps of
Ickesburg, Spruce Hill, Andersonburg, and
Landisburg 7.5 minute quadrangles, surveyed 1952
LOYSVILLE, PA.
N4015-W7715/15
1952

THIS MAP COMPLIES WITH NATIONAL MAP ACCURACY STANDARDS
FOR SALE BY U. S. GEOLOGICAL SURVEY, WASHINGTON, D. C. 20242
A FOLDER DESCRIBING TOPOGRAPHIC MAPS AND SYMBOLS IS AVAILABLE ON REQUEST

AMS 5564 IV-SERIES V731

U.S.G.S.
FILE COPY
TOPOGRAPHIC DIVISION

4135
JUN 15 1966