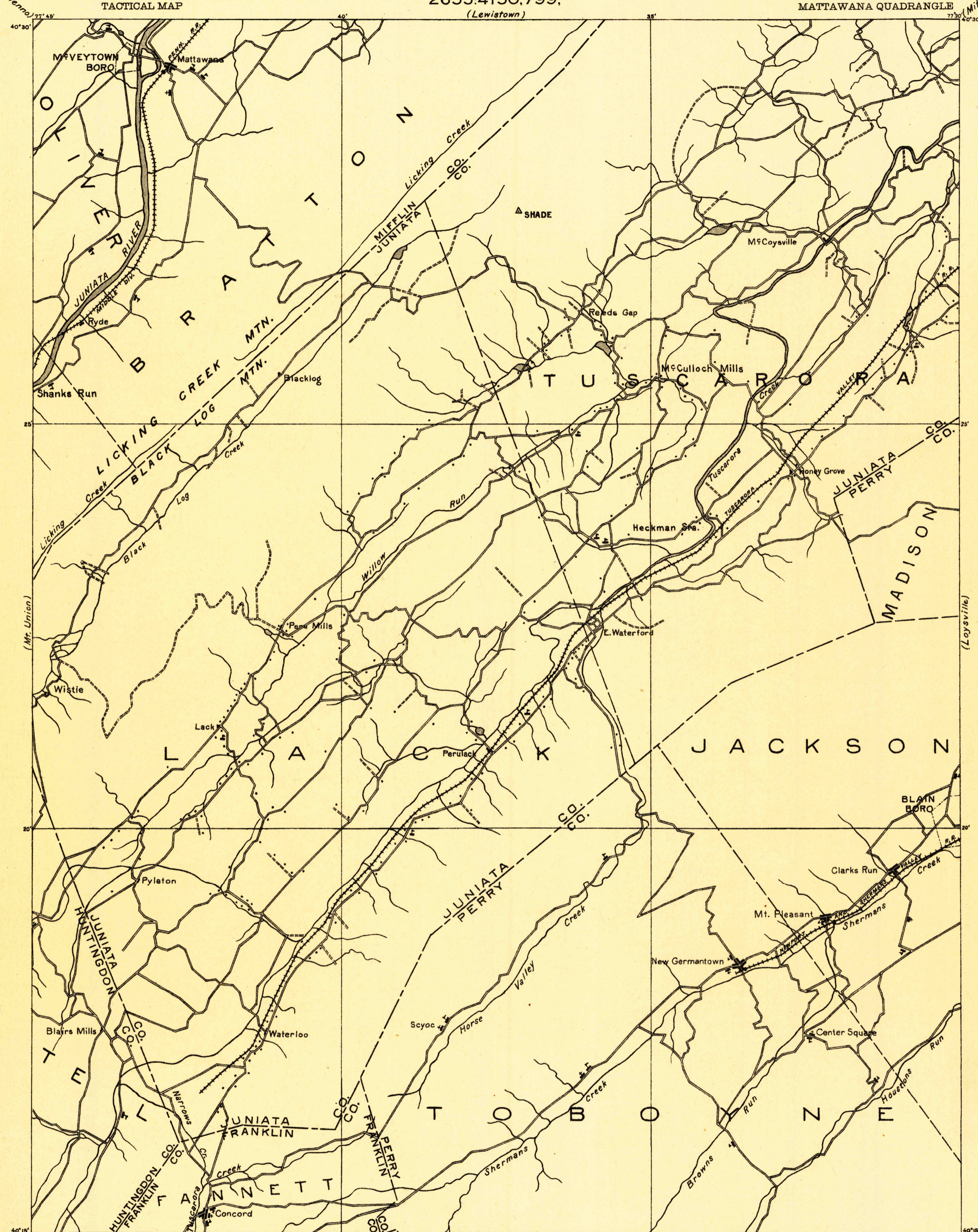


838-S-I-E/2

CORPS OF ENGINEERS, U. S. ARMY
TACTICAL MAP

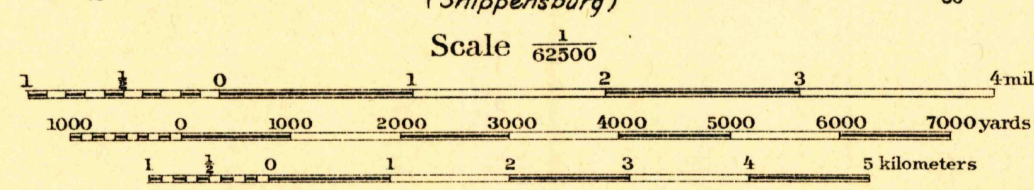
ADVANCE SHEET
2655:4150; /99;
(Lewistown)

PENNSYLVANIA
MATTAWANA QUADRANGLE

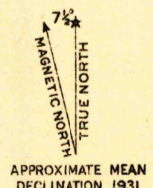


Compilation under the direction of
Brig. General Theo. A. Bingham,
Corps of Engineers, U. S. A.,
Dept. Engineer, Eastern Dept.,
August, 1919.

Base map from Mifflin, Juniata,
Huntingdon, Perry and Franklin
County Maps.



ENGINEER REPRODUCTION PLANT, U. S. ARMY, WASHINGTON, D. C.
1919



MATTAWANA PH

NOTE: OFFICERS USING THIS MAP WILL MARK HEREON CORRECTIONS AND ADDITIONS WHICH COME TO THEIR ATTENTION AND MAIL DIRECT TO THE CHIEF OF ENGINEERS, WASHINGTON, D. C.