

(GROAD TOP)

UNITED STATES
DEPARTMENT OF THE INTERIOR
GEOLOGICAL SURVEY

UNITED STATES
DEPARTMENT OF THE ARMY
CORPS OF ENGINEERS
(ORRISONIA)

MERCERSBURG QUADRANGLE
PENNSYLVANIA
15 MINUTE SERIES (TOPOGRAPHIC)

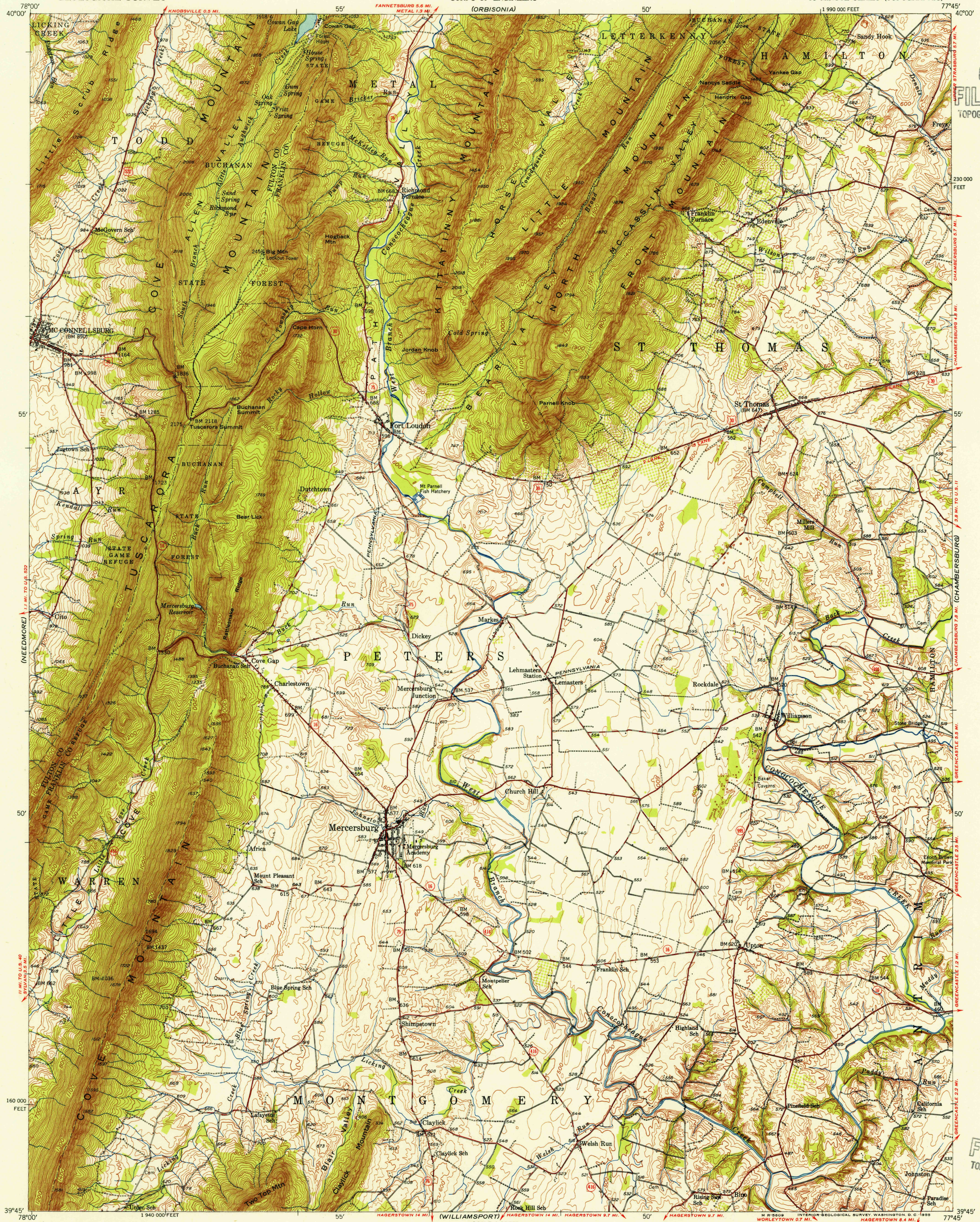
(SHIPPENSBURG)

U.S.G.S.
FILE COPY
TOPOGRAPHIC DIVISION

U.S.G.S.
FILE COPY
TOPOGRAPHIC DIVISION

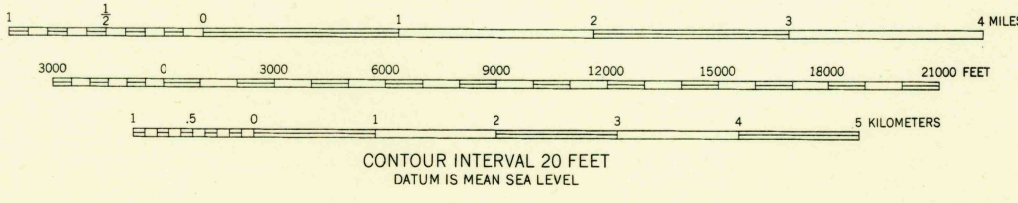
MAR 7 1955

3025



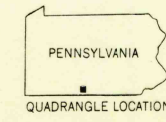
Mapped by the Army Map Service
Published for civil use by the Geological Survey
Control by USCGS, USGS, USCS, and USFS
Topography from aerial photographs by photogrammetric methods
Aerial photographs taken 1943. Field check 1943
Polyconic projection. 1927 North American datum
10,000-foot grid based on Pennsylvania coordinate system,
south zone
No distinction is made between dwellings, barns,
commercial and industrial buildings

TRUE NORTH
MAGNETIC NORTH
APPROXIMATE MEAN
DECLINATION, 1943



USGS
Historical File
Topographic Division

ROAD CLASSIFICATION 1951
Heavy-duty 4 LANE 6 LANE Light-duty
Medium-duty 4 LANE 6 LANE Unimproved dirt
U.S. Route State Route



QUADRANGLE LOCATION
MERCERSBURG, PA.
N3945-W7745/15

THIS MAP COMPLIES WITH NATIONAL MAP ACCURACY STANDARDS
FOR SALE BY U. S. GEOLOGICAL SURVEY, WASHINGTON 25, D. C.
A FOLDER DESCRIBING TOPOGRAPHIC MAPS AND SYMBOLS IS AVAILABLE ON REQUEST