

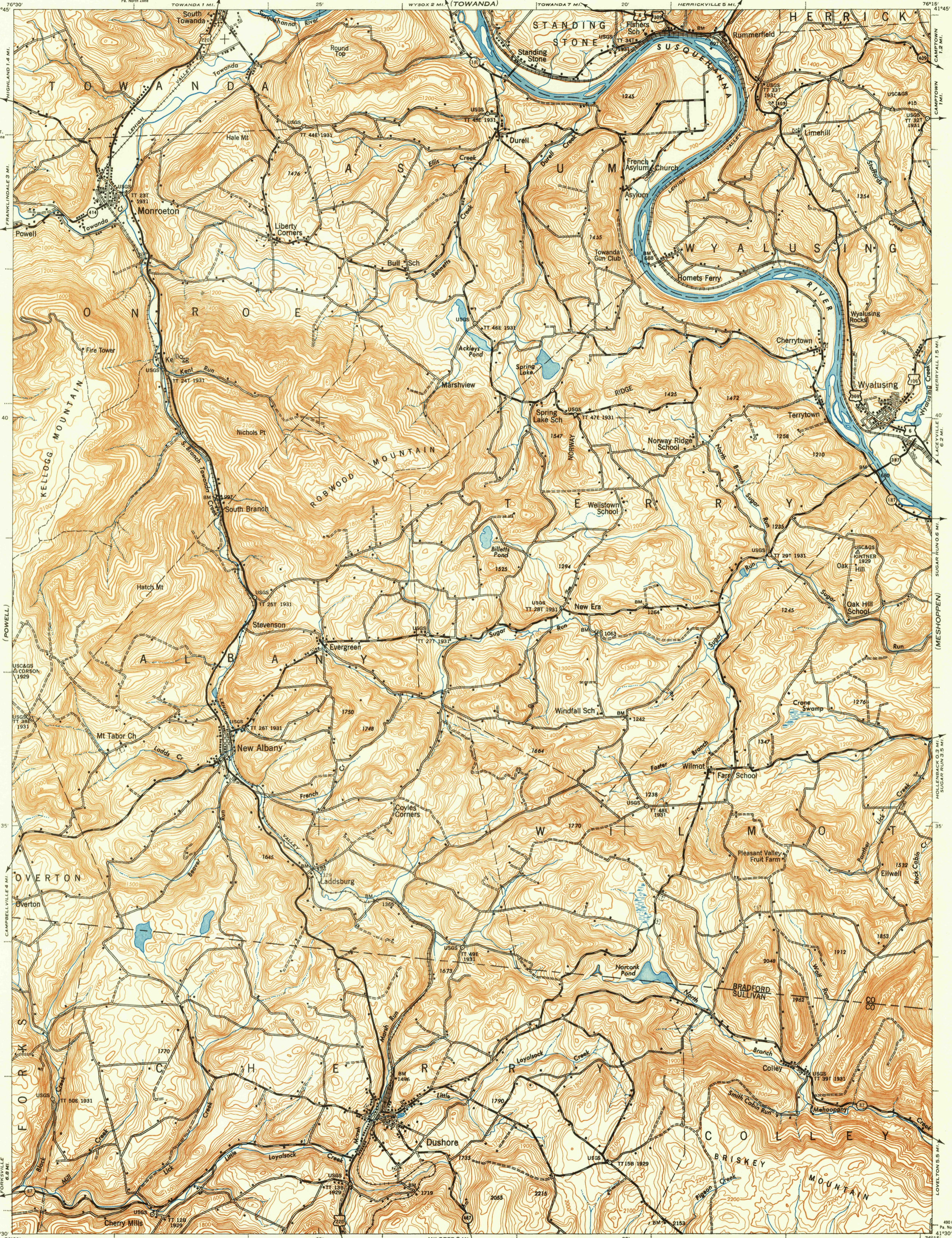
(GAYRE)
(POWELL)
(MESHOPPEN)
(HARVEY LAKE)
(EAGLES MERE)

PENNSYLVANIA 1:62,500

WAR DEPARTMENT
CORPS OF ENGINEERS, U. S. ARMY

FIRST EDITION-AMS 1

MONROETON QUADRANGLE
15 MINUTE SERIES

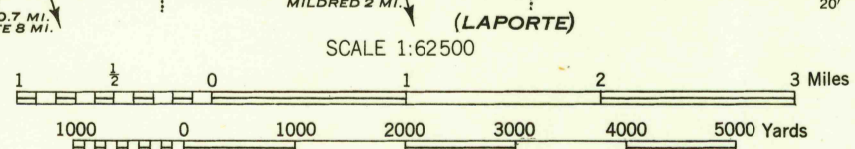


First Edition 1943
Prepared under the direction of the Chief of Engineers,
U. S. Army, 1943.
Compiled by Fairchild Aerial Surveys, Inc.,
Los Angeles, California.
Topography by Fairchild Aerial Surveys, Inc.,
by Stereophotogrammetric Process.
Control by U. S. C. & G. S. and U. S. G. S.
Aerial Photography by Fairchild Aerial Surveys, Inc., 1943.
Polyconic Projection, North American Datum 1927.

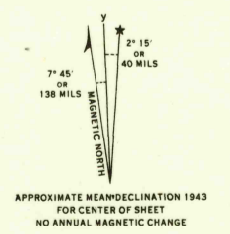
ROAD CLASSIFICATION 1943

Dependable hard-surface,
heavy-duty road. U. S. Route 160
Loose-surface graded,
dry weather road. U. S. Route 30
Secondary, hard-surface,
all-weather road. Dirt Road
State Route

More than two lanes indicated by note along road with tick at point of change. 3 LANE 1-4 LANE



CONTOUR INTERVAL 20 FEET
DATUM IS MEAN SEA LEVEL



REPRINTED FROM MILITARY EDITION FOR CIVIL USE
SOLD AND DISTRIBUTED BY U. S. GEOLOGICAL SURVEY, WASHINGTON 25, D. C.

MONROETON, PA.
N4130-W7615/15