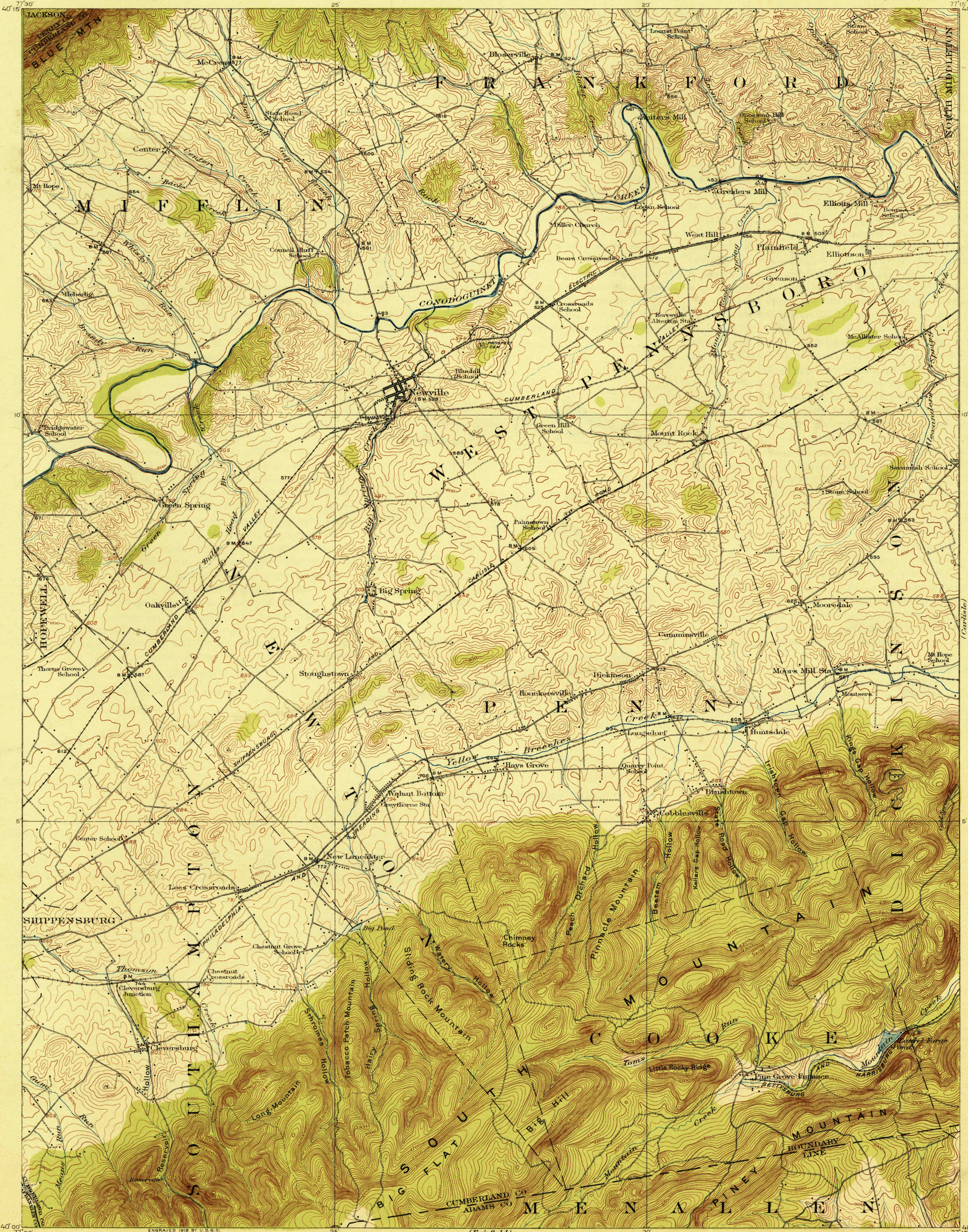
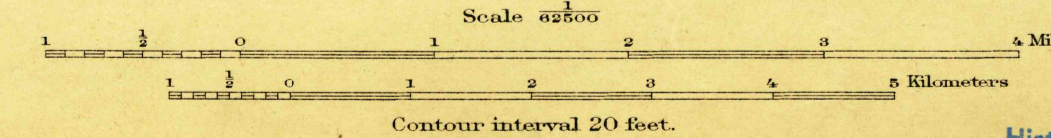
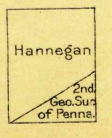


(New Bloomfield)



ENGRAVED 1918 BY U.S.G.S.
W.H. Herron, Acting Chief Geographer.
Frank Sutton, Geographer in charge.
Topography by Second Geological Survey of Pennsylvania
and Duncan Hannegan.
Control by G.T. Hawkins, C.H. Davey, and D.T. McLaughlin.
Surveyed in 1916.



Contour interval 20 feet.
Datum is mean sea level.

USCS
Historical File
Topographic Division

Edition of 1919.
MAY 13 1919 3000

NEWVILLE, PA.

U.S.G.S.
FILE COPY
Ed. Div. Topographic Maps.