

UNITED STATES
DEPARTMENT OF THE INTERIOR
GEOLOGICAL SURVEY

STATE OF PENNSYLVANIA
DEPARTMENT OF INTERNAL AFFAIRS
TOPOGRAPHIC AND GEOLOGIC SURVEY

RENOVO WEST QUADRANGLE
PENNSYLVANIA
15 MINUTE SERIES (TOPOGRAPHIC)



Mapped, edited, and published by the Geological Survey

Control by USGS and USCGS

Topography from aerial photographs by multiplex methods

Aerial photographs taken 1944. Field check 1946

Polyconic projection. 1927 North American datum

10,000-foot grid based on Pennsylvania coordinate system,

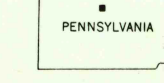
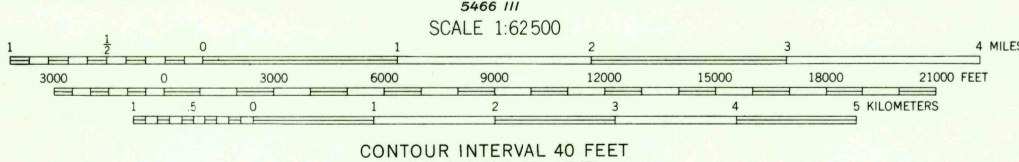
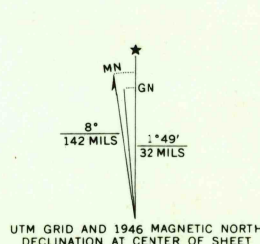
north zone

Red tint indicates area in which only

landmark buildings are shown

1000-meter Universal Transverse Mercator grid ticks,

zone 18, shown in blue



RENOVO WEST, PA.
N4115-W7745/15

1946

AMS 5466 IV-SERIES V731

THIS MAP COMPLIES WITH NATIONAL MAP ACCURACY STANDARDS
FOR SALE BY U.S. GEOLOGICAL SURVEY, WASHINGTON, D.C. 20242
A FOLDER DESCRIBING TOPOGRAPHIC MAPS AND SYMBOLS IS AVAILABLE ON REQUEST
THIS MAP IS AVAILABLE WITH OR WITHOUT SHADED RELIEF OVERPRINT