


U.S.G.S.  
FILE COPY  
Reproduction and Editing.

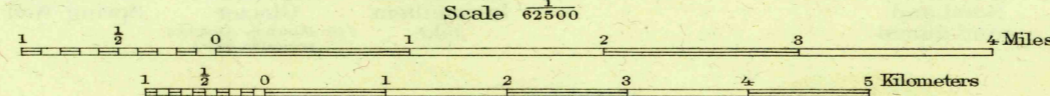
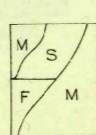
(Johnstown)

(Wanderer)



(Cathedral)  
(Donegal)  
(Confluence)

ENGRAVED MAY 1915 BY U.S.G.S.  
R.B. Marshall, Chief Geographer.  
Frank Sutton, Geographer in charge.  
Topography by Robert Muldrow, T.F. Slaughter, and F.W. Farnsworth.  
Control by Geo. T. Hawkins, L.F. Biggs, and T.A. Green.  
Surveyed in 1912-1913.



Scale 62500  
Contour interval 20 feet.  
Datum is mean sea level.

Edition of Sept 1915, reprinted 1938  
Polyconic projection, North American datum

USGS  
HISTORICAL FILE  
TOPOGRAPHIC DIVISION

PA  
SOMERSET

U.S.G.S.  
FILE COPY  
Reproduction and Editing.

APPROXIMATE MEAN  
DECLINATION 1913