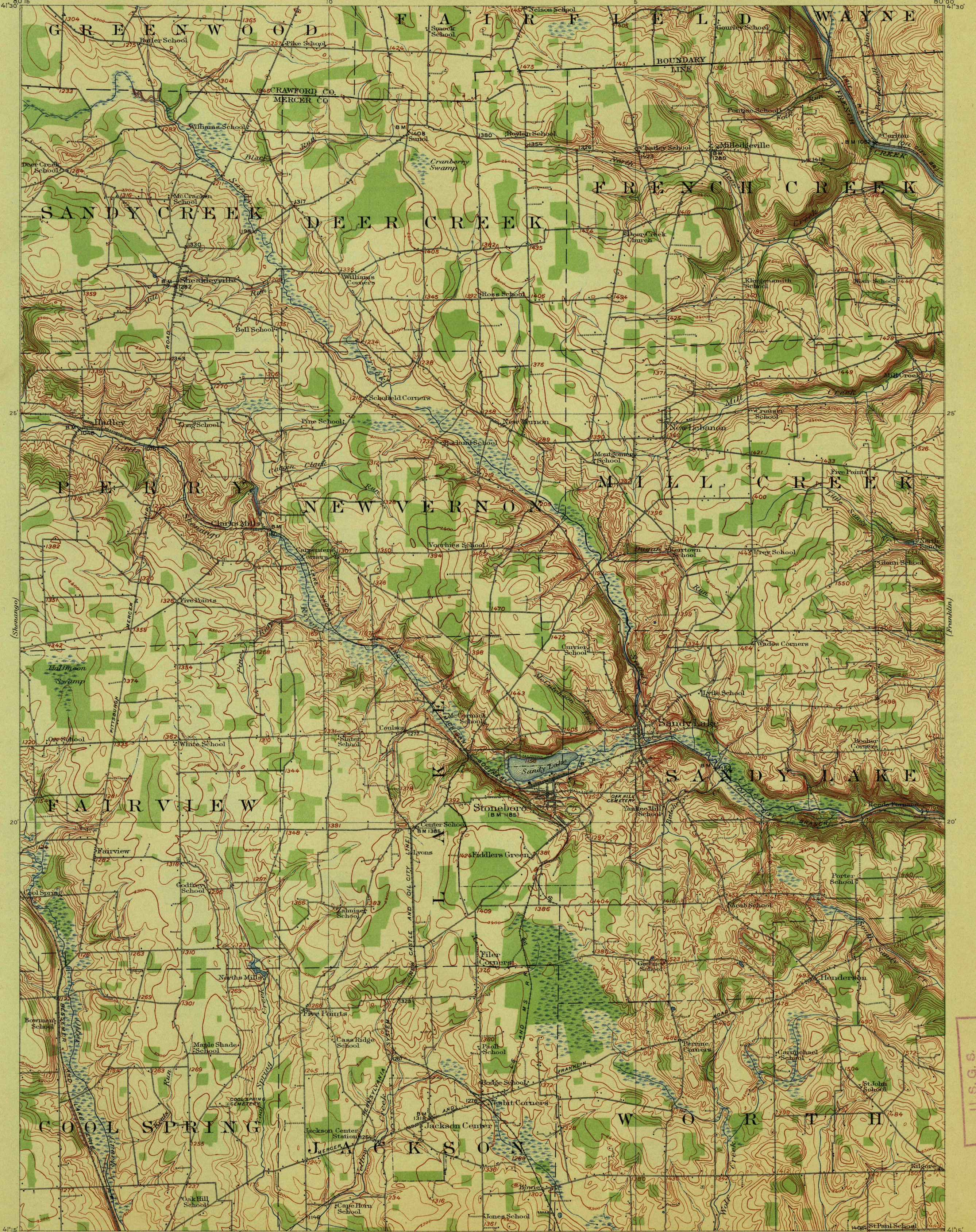


TOPOGRAPHY

STATE OF PENNSYLVANIA
GEORGE W. MCNEES, E. V. DINVILLIERS, ANDREW S. MCCREATH
COMMISSIONERS
RICHARD R. HICE, STATE GEOLOGIST

PENNSYLVANIA
STONEBORO QUADRANGLE


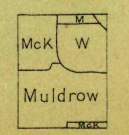
U.S. GEOLOGICAL SURVEY
GEORGE OTIS SMITH, DIRECTOR



U.S.G.S.
FILE COPY
Ed. Div. Topographic Maps.

U.S.G.S.
FILE COPY
Ed. Div. Topographic Maps.

ENGRAVED APR. 1913 BY U.S.G.S.
R. B. Marshall, Chief Geographer.
Frank Sutton, Geographer in charge.
Topography by Robert Muldrow, J. M. Whitman, and
R. C. McKinney.
Control by J. R. Ellis, C. B. Kendall, and H. W. Peabody.
Surveyed in 1911.
SURVEYED IN COOPERATION WITH THE STATE OF PENNSYLVANIA.



Contour interval 20 feet.
Datum is mean sea level.

USGS
HISTORICAL FILE
TOPOGRAPHIC DIVISION

Edition of July 1913

SEP 30 1913 3555

STONEBORO, PA.