


U.S.G.S.
FILE COPY
Inspection and Editing.



Clogville 80°15' 40'00"

(Eggersville)

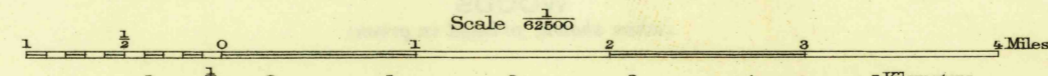
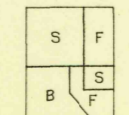
(Mearnsville) 39°45' 30'00"

(Brownsville) 80°00' 40'00"

(Masontown)

(Morgantown) 39°45' 30'00"

ENGRAVED OCT. 1903 BY U.S.G.S.
H. M. Wilson, Geographer in charge.
Triangulation by Sledge Tatum.
Topography by Frank Sutton, T. G. Basinger, and J. D. Forster.
Surveyed in 1901.
SURVEYED IN COOPERATION WITH THE STATE OF PENNSYLVANIA



Contour interval 20 feet.
Datum is mean sea level.

APPROXIMATE MEAN DECLINATION 1901.

U.S.G.S.
FILE COPY
Inspection and Editing.

Historical File
TOPOGRAPHIC DIVISION
PA
WAYNESBURG

NOV 14 1935 (1795) 1795