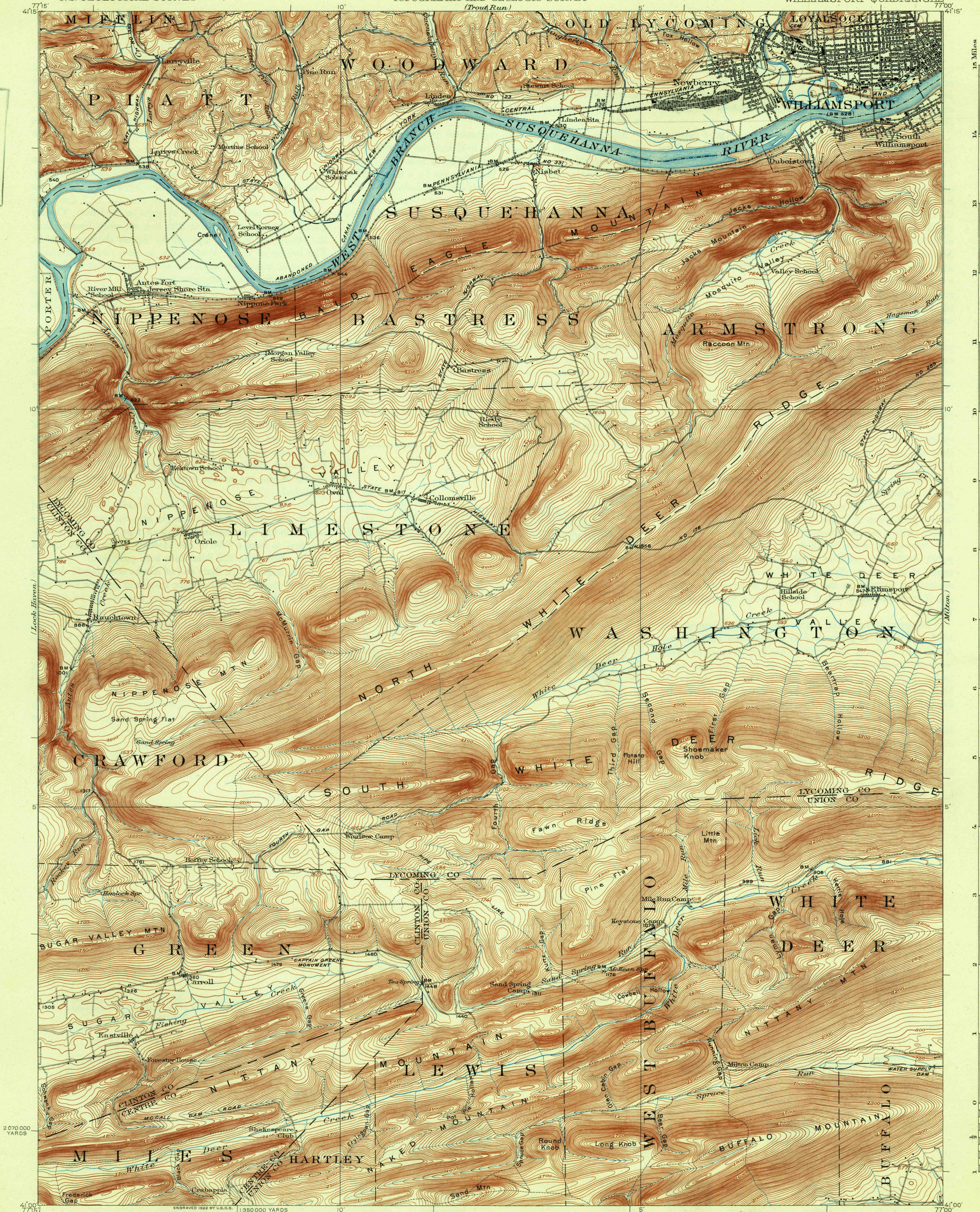
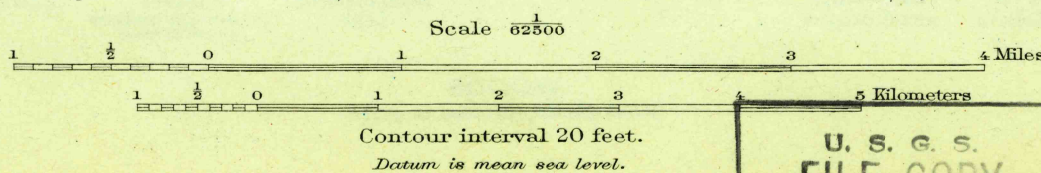



U. S. G. S.
FILE COPY
Inspection and Editing



C.H. Birdseye, Chief Topographic Engineer.
Frank Sutton, Division Topographic Engineer.
Topography by J.I. Gayetty, C.C. Gardner, R.L. Harrison,
Kostka Mudd, S.L. Parker, W.E. Baird, and Pennsylvania
Department of Forestry.
Control by Oscar Jones, R.G. Clinite, C.H. Semper,
C.E. Reick, Pennsylvania State Highway Department,
and Pennsylvania Railroad.
Surveyed in 1921.

SURVEYED IN COOPERATION WITH THE STATE OF PENNSYLVANIA.



Contour interval 20 feet.
Datum is mean sea level.

U. S. G. S.
FILE COPY
INSPECTION
HISTORICAL FILE
TOPOGRAPHIC DIVISION

APPROXIMATE MEAN
DECLINATION, 1921

Polyconic projection, North American datum.
5000 yard grid based upon U.S. zone system, B

WILLIAMSPORT, PA.
Edition of 1923.
reprinted 1932

JAN 25 1932 (4170) 4170