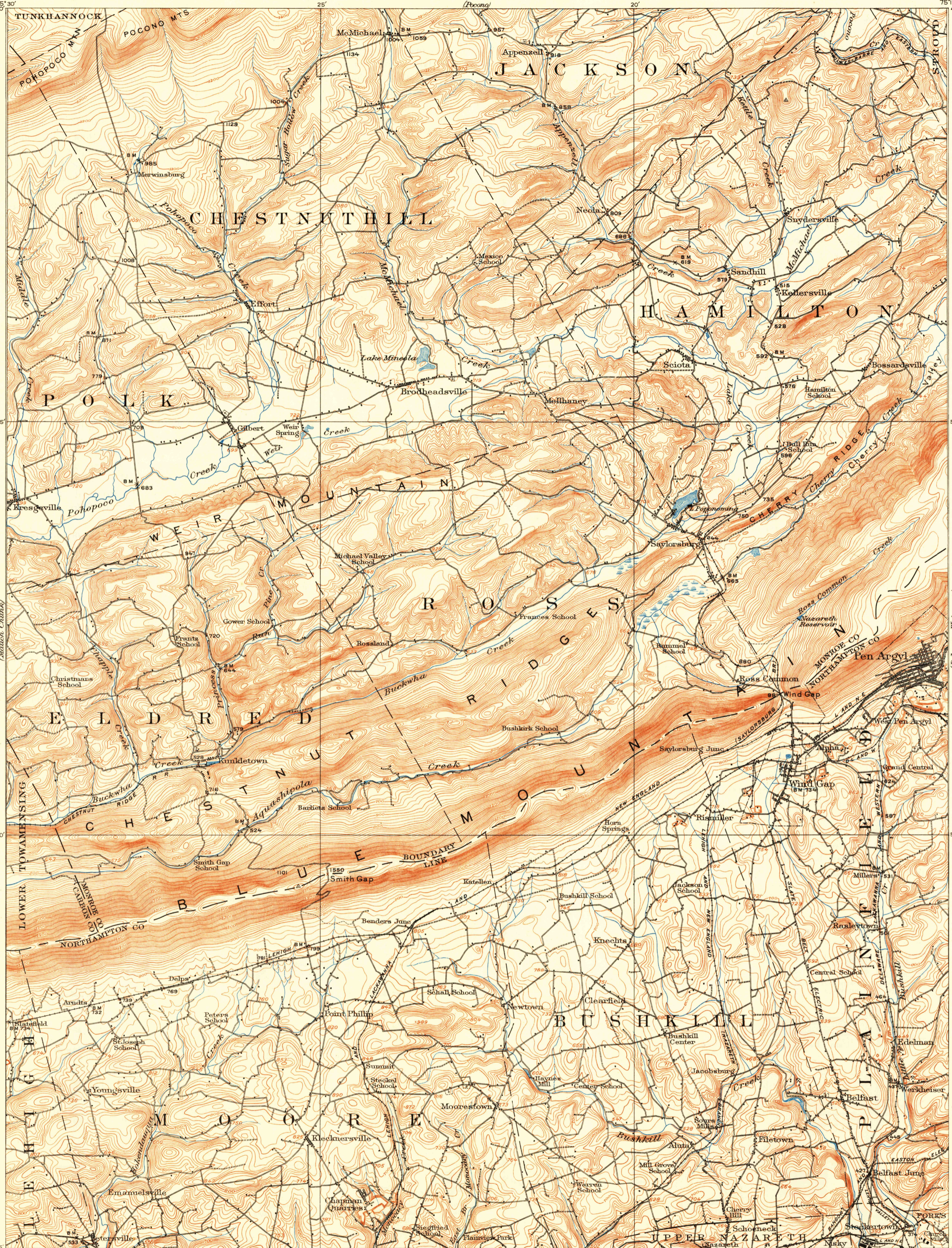


U.S.G.S.
FILE COPY
Imposition and Editing.


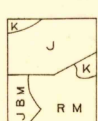
UNITED STATES
DEPARTMENT OF THE INTERIOR
GEOLOGICAL SURVEY

STATE OF PENNSYLVANIA
REPRESENTED BY THE
DEPARTMENT OF INTERNAL AFFAIRS
TOPOGRAPHIC AND GEOLOGIC SURVEY

PENNSYLVANIA
WIND GAP QUADRANGLE



R. B. Marshall, Chief Geographer.
Frank Sutton, Geographer in charge.
Topography by Oscar Jones, Robert Muldrow,
J. B. Mercaife, Jr., and R. A. Kiger.
Control by Coast and Geodetic Survey,
Geo. T. Hawkins, and C. E. Mills.
Surveyed in 1914.



Edition of 1916, reprinted 1950
Polyconic projection, North American datum

USGS
HISTORICAL FILE
TOPOGRAPHIC DIVISION
U.S.G.S.
FILE COPY
Imposition and Editing.

WIND GAP, PA.
N4045-W7515/15